BOSTON PUBLIC LIBRARY
3 9999 06353 752 4



BOSTON
PUBLIC
LIBRARY



Fisher Ames

City Document. — *No.* 105.

CITY OF BOSTON.

REPORT AND ORDERS

IN RELATION TO THE

SUFFOLK STREET DISTRICT.

Reed 1013-1

1869.

Ch 277 of 1868

See Church St Taking
under Ch 308 of 1867
100 m 544 Dingley v Boston

Gov Doc
6350
.7

CITY OF BOSTON.

In Board of Aldermen, December , 1869.

THE Joint Special Committee appointed to procure plans and estimates for raising the Suffolk Street District (so called) and report to the City Council upon the expediency of taking said district, as provided by chapter 277 of the acts of the year 1868, beg leave to submit the following

REPORT:

By the terms of the act, passed June 4, 1868, the city of Boston was authorized to purchase or otherwise take, within three years, the lands, or any of them, not within the limits of the Boston and Albany Railroad, which are below the grade of eighteen feet above mean low water; and all estates, any part of which is below said grade, with the buildings and other fixtures on the land so purchased or taken, situated and lying within the district which is bounded on the northeast by Pleasant street, on the east by Washington street, on the south by Dover street, and on the west and northwest by Tremont street.

The provisions of this act, in relation to the settlement for damages on account of the taking, are the same as the act under which the improvements on the Church Street District have been carried out.

The territory embraced within the boundaries above mentioned covers an area of about thirty-one acres, — about double the area of the Church Street District. Its condition as to

drainage was described in a report made to the City Council last year, from which we take the following:

"Until the year 1846, all the streets on this district, as well as those on the Church Street District, and the whole of the South End, drained directly into the Back Bay, or "Receiving Basin," as it was called, in which the water varied from one to three feet above low water mark. In that year, a negotiation, which had been going on between the city and the Worcester Railroad Corporation for more than a year, resulted in the construction of a sewer in Indiana place, to intercept the drainage from Porter and Kirkland streets, Wheeler's court and Claflin place, and carry it to the basin at the foot of Fayette street. This sewer was built by the city, the Railroad Company paying three-fourths of the cost, and assuming all the responsibility for diverting and cutting off the tributary drains.

"In 1852, a new sewer was built in Indiana place (not disturbing the old one, but at a higher level) which emptied into the Church street sewer, and diverted the drainage of the upper part of Indiana place, and some of the houses towards Tremont street, from the Back Bay to Charles River. The streets and places above, however, were drained as before.

"In 1861, the Water Power Company, when about to fill what is now Ferdinand street, built an intercepting drain at a very low level along its easterly line, from Grenville place to Fayette street, receiving there the Indiana place sewer, and thence extending it from time to time, as the filling progressed, along the line of the Worcester Railroad until it met the Providence Railroad, and then by the side of the latter to an intersection with the Dedham street waste weir, at a point about a half mile distant from the foot of Fayette street.

"The sewers south of the railroad in Castle and Lucas streets, and a passage-way just north of Dover street, remained undisturbed until 1850. At that time, in consequence of the nuisance arising from the Back Bay, of which Tremont street

was then the boundary, an intercepting sewer was built through Tremont and Dover streets, which received all the drains emptying into the basin, and was intended to discharge the dry weather or house drainage into the South Bay, and by weirs or overflows allow the storm water to discharge by the old outlets into the Back Bay. This scheme was hardly in operation when it was vitiated by the Water Power Company, which filled in the flats west of Tremont street and closed all the weirs, the city remaining passive until February 1863, when, after paying many claims for damages, an order was passed legally discontinuing the weirs. In 1857, however, an additional sewer had been built to the South Bay through Dedham street, cutting off all drainage above; and one weir had been re-opened in an opposite direction through the same street to the Back Bay. This weir, or sewer, to the Back Bay has been extended at intervals until it now pierces the embankment of the Providence Railroad, and is the great safety-valve of the drainage of the district, although the city only maintains it at the pleasure of the Water Power Company, having released all their rights of drainage into the basin by the Tripartite indenture of 1856, which was modified in 1864, by mutual agreement, for a system of drainage for the new land on the Back Bay, which has since been carried out."

This territory occupies a somewhat different position from the Church Street District in respect of this, that, by neglecting to carry out the system of drainage established by the Board of Aldermen, the city became liable in damages to the owners of estates, and has actually paid on that account, in the aggregate, the sum of $115,147.15, besides the sum of $90,000 expended in raising the grade of Dover street.

In the case of the Church Street District, the city had paid no damages for impaired drainage at the time of taking, for the reason that, although defective, the system of drainage was in accordance with the orders of the Board of Aldermen. [See the case of Child *vs.* City of Boston, 4 Allen, 41.]

The following named streets and places are embraced within the district; Albion street, Claflin place, Castle street, Cherry street, Chapman street, Carney place, Emerald street, Garland street, Hingham street, Indiana place, Kirkland street, Lucas street, Middlesex street, Osborn place, Ohio place, Orange street, the southerly side of Pleasant street, from Tremont street to Washington street, Porter street, Paul street, Russell place, Spear place, Suffolk street, Tremont street, on the easterly side, from Dover street to Pleasant street, Village street, Wheeler's court, Dover street, on the northerly side, from Tremont street to Washington street; and Washington street, on the westerly side, from Dover street to Pleasant street. The present grade of these streets varies from six and five-tenths feet to eighteen feet above mean low water. It appeared, from an examination of the territory in 1868, that the whole number of dwelling-houses was 680; the number of buildings of all kinds 749 (brick, 509; wood, 236; stone, 4).

Number of families	1,288
Number of persons	5,730
Number of buildings occupied exclusively by the owners,	156
Number of buildings occupied jointly by owners and tenants	93
Number of buildings occupied by tenants alone . .	474

After mature consideration it appears to the committee that the only effectual way of abating the nuisance caused by the impaired drainage is to take the territory, with the buildings and other fixtures thereon, as authorized by the act of the Legislature, raise the buildings, and fill up the streets, cellars and back-yards to a proper grade with good clean gravel, and settle with the owners upon substantially the same principles that were adopted in the case of the Church Street District. To place this territory in a condition which its situation in the centre of the city demands will, of course, involve a large

expense on the part of the city; but the necessity for such action, sooner or later, is imperative. The plan adopted for the improvement of the Church Street District was, to a certain extent, an experiment. It has been tried, the Court has passed upon its legality, and the result may be considered, on the whole, satisfactory. The expense has fallen considerably below the estimates; the property has been increased in value from fifty to one hundred per cent., and has been placed in a condition to continue to increase from year to year in proportion with the most desirable portions of the city.

In explanation of the delay in presenting such an important matter near the close of the year, the committee would state, that the surveys and descriptions of the estates, which, under the act, were required to be as accurate as in a common conveyance of land, could not be completed until the summer season; and in view of the large amount of work in progress, under orders of the City Council, and the fact that the work could hardly be entered upon before the cold weather interfered, it was not deemed expedient to do more this year than to take the property, define a plan of improvement, and provide for the appointment of a committee to carry out that plan as soon as the new government was organized.

The assessors' valuation of the real estate on the Suffolk Street District, on the 1st of May, 1869, amounted, in the aggregate to $4,298,700. After the taking has been decided upon, it will be necessary to have a careful appraisal made of the actual value of property at the time of the taking, in order to furnish a correct basis for settlement with the owners who choose to surrender their property to the city.

The peculiar condition of the territory surrounding this district made the establishment of a satisfactory grade extremely difficult. The committee have succeeded, however, in preparing a plan which they believe will be entirely satisfactory. The minimum grade, with certain exceptions, is the same as was adopted in the case of the Church Street District, namel

eighteen feet above mean low water, for streets and ways, and twelve feet for cellars, yards, and vacant lots. The exceptions are occasioned by the fact that the portions of Washington street and Dover street bounding on this district are below the grade of eighteen feet, and cannot be raised without unnecessary expense. The present grade of Dover street is sixteen feet at Tremont street and twelve feet at Suffolk street. At this lowest point the grade may be raised eighteen inches without involving the city in any cxpense for damages. The grade of Washington street, between Dover street and Pleasant street, varies from 14 $\frac{8}{10}$ to 23 $\frac{6}{10}$ feet.

Suffolk street, and other streets southwest of the railroads of the same general direction (Middlesex and Tremont streets excepted), beginning at the present grade of Dover street, attain, by an easy ascent, the grade of eighteen feet above mean low water, as near Dover street as practicable, and keep it to Chapman street. Middlesex street begins at Hingham street with that grade, and Tremont street attains it at Chapman street. The necessity for carrying Suffolk street over Orange street and the railroad, as hereinafter described, taken in connection with the Washington and Tremont street bridges, makes it imperative that Castle street on the one side, and Indiana place on the other side of the railroad, should be raised higher than would otherwise be necessary; and therefore, northeast of Chapman street, those streets having a general northeasterly direction all rise easily to the grade of Castle street. Northeast of the railroad, the streets of the same general direction fall gradually from the grade of Indiana place to the present grade of Pleasant street. The grades of these streets, ways, and portions of streets lying between Suffolk and Washington streets rise easily from the grade of Washington street to that of Suffolk street. Hingham and Lucas streets conform in grade to the grades of adjacent streets.

As the Boston and Albany Railroad Corporation require some means of access to that portion of their railroad grounds lying within this district, and as Orange street seems to be

the most available outlet for this purpose, it is proposed to leave that street at its present grade, and to carry Suffolk street over it by an iron bridge.

The committee have made no estimate for the raising of the buildings on the southerly side of Orange street, east of Suffolk street extension ; but it is possible, as the work progresses, that it may be expedient to raise them to the grade of the houses fronting on Castle street, even if this street should remain at its present level. The grades of the streets and ways on this district are shown on a plan made by the City Surveyor.

The committee have given a good deal of attention to the subject of improving the streets on this district, by widening and extending a number of them in such a way as to develop the property to the fullest extent. Although the alteration of the street and ways on the district forms no part of the plan contemplated in the act of the legislature for the abatement of the nuisance, it is properly a part of the plan for the improvement of the district, and should be passed upon in the beginning, before the contracts for raising the buildings and the grade of the territory are made.

The changes proposed by the committee are as follows :

The widening of Suffolk street between Dover and Castle streets to sixty feet, by cutting off twenty feet of the estates on its southeasterly side; and the extension of the same over Orange street and the Boston and Albany Railroad by an iron bridge to Indiana place, and thence to Tremont street at Common street.

The widening of Castle street, between Washington and Tremont streets, to fifty feet, by cutting off about twenty-eight feet of the estates on its southwesterly side.

The widening of Middlesex street, between Hingham and Castle street, to about thirty-five feet, by cutting off nine feet of the estates on its northwesterly side, between Hingham street

and the jog near Castle street, and thirteen feet of the estates between the jog and Castle street.

The widening of Emerald street to a uniform width, by cutting off twenty feet of the estates on its northwesterly side, between Paul and Castle streets.

The widening of Carney place to thirty feet, by taking land on either or both sides.

The laying out of a new street forty feet in width from Washington street, nearly opposite Asylum street, to Suffolk street, for the purpose of developing a large area of unimproved land.

The widening of Washington street on its westerly side, between Cherry and Pleasant streets, as proposed by a plan adopted in 1860, so as to make the street nowhere less than fifty feet in width.

The extension of Wheeler's court to Indiana place, by taking the estate No. 41 Indiana place from William H. Adams, and a portion of the rear of estate No. 39 Indiana place from John Barnard; and the widening of Wheeler's court between Claflin place and Suffolk street as extended, by cutting off about ten feet of the estate on its southeasterly side.

The estimated cost of widening and extending the streets as above, in addition to the cost of raising, is as follows:

Suffolk street, widening and extending, including iron bridge and abutments	$360,000 00
Castle street	120,000 00
Middlesex street	38,000 00
Emerald street	3,000 00
Carney place	31,000 00
New street, through "White estate"	32,000 00
Washington street	13,000 00
Wheeler's court	3,000 00
	$600,000 00

There are several other streets within the territory, especially

north of the railroad, that should be made wider, but, on account of the compactness of the houses between the streets, preventing a widening without removing one entire tier of houses, the committee have deemed it inexpedient to recommend the widening.

No estimate has been made by this committee of the probable amount of betterment that could be assessed in consequence of the widening and extension of the above streets; but they are of the opinion that the improvements, as proposed, of Suffolk and Castle streets, especially, would justify the city in assessing a considerable portion of the expense upon the estates benefited thereby.

The widening of Castle street will necessitate the entire discontinuance of Paul Street, as it leaves a strip of land of only about seventeen feet in width between said streets, which is too narrow to be used for building purposes. The more valuable buildings on Paul Street can be saved by being moved forward to the new line of Castle Street, and those of less value may be either demolished or removed to another part of the territory.

The plan proposed by the committee for the improvement of the district may be stated briefly as follows:

1 To take all the territory described in chapter 277 of the acts of the year 1868, with the buildings and other fixtures thereon, in the manner authorized by said act.

2. To raise the streets and places on said territory to the grade shown on a plan made by the City Surveyor.

3. To lay out and widen certain streets and places on the district after the taking, as shown on a plan made by the City Surveyor.

4. To fill the cellars, back yards, and vacant lots to the grade of twelve feet above mean low water.

5. To raise and underpin such of the buildings on the district as it may be found expedient.

6. To re-lay water pipes, sewers, and edgestones, and pave the streets and sidewalks.

7. To provide for the appointment of a Joint Committee of the City Council to have charge of the work to be performed, with authority to appoint one or more persons to act under their direction.

8. To re-convey to the former owners the estates (or such portions as are not required for streets or other purposes), after the nuisance has been abated ; *provided*, said former owners will put the buildings in proper condition for raising, make all necessary repairs upon them, after the raising and underpinning, and make no claim upon the city for damages.

Estimates of the cost of carrying out the foregoing plan have been obtained by the committee, and are as follows :

Cost of filling with good clean gravel . .	$500,000 00
Paving and street crossings	151,400 00
Edgestones and sidewalks	45,650 00
Sewers and cesspools	42,500 00
Raising water-pipes	32,000 00
Street lamps	5,000 00
Retaining walls on railroad	81,000 00
Total cost of raising grade of territory . .	$857,550 00
Cost of raising and underpinning the buildings, according to estimates	844,000 00
Cost of superintending work and incidental expenses, ...	50,000 00
Total cost of raising territory and buildings,	$1,751,550 00
Estimated expense of widening and extending streets and places as described .	600,000 00
Total cost of improvement upon the plan proposed	$2,351,550 00

The estimates for furnishing earth for filling this territory are somewhat higher than for the Church Street District, for the reason that it is less accessible for the deposit of earth. It may be found the most economical course for the city to purchase or take, a gravel bank, and contract only for transportation to the territory to be filled. This is a matter, however, for the consideration of the committee having charge of the work. In the estimate for superintendence and incidental expenses, a wide margin is allowed for contingencies on account of the magnitude of the work. In order that there shall be no delay in beginning the work next year, if the present City Council should adopt the plan proposed by this committee, orders are appended to the taking, providing for the appointment of a committee of the next City Council with authority to contract for raising the buildings and the grade of the territory, and to appoint such assistance as they may require for performing the work; also an order authorizing the treasurer to borrow the sum of five hundred thousand dollars, which will be sufficient, probably, to cover the operations of the city for the first half of the year.

Respectfully submitted.

NEWTON TALBOT,
GEO. P. BALDWIN,
JOEL RICHARDS,
J. AUSTIN ROGERS,
FRANCIS A. OSBORN,
Committee.

TAKINGS AND ORDERS.

Recd 1013-P1

CITY OF BOSTON.

IN BOARD OF ALDERMEN,

December , 1869.

WHEREAS, by an Act of the Legislature of the Commonwealth of Massachusetts, approved the fourth day of June, A. D. 1868, entitled, "AN ACT for the Abatement of a Nuisance in the City of Boston and for the Preservation of the Public Health in said City," it is provided among other things as follows, viz:

SECTION 1. The city of Boston may purchase or otherwise take the lands or any of them, not within the limits of the Boston and Albany Railroad, in said city, which are below the grade of eighteen feet above mean low water, and all estates, any part of which is below said grade, with the buildings and other fixtures on the land so purchased or taken, situated and lying within the district which is bounded on the northeast by Pleasant street, on the east by Washington street, on the south by Dover street, and on the west and northwest by Tremont street. Said city shall within sixty days from the time they shall take any of said lands file in the office of the registry of deeds for the county of Suffolk a description of the lands so taken, as certain as is required in a common conveyance of lands, and a statement that the same are taken pursuant to the provisions of this act, which said description and statement shall be signed by the mayor of said city; and the title to

all lands so taken shall vest in the city of Boston; and if any party whose land is taken shall agree with the said city upon the damage done to him by the said taking, the same shall be paid to him by the said city forthwith. And it shall be the duty of the city of Boston forthwith to raise the grade of said territory so purchased or taken, laying out and filling up the same with good materials, with reference to a complete drainage thereof, so as to abate the present nuisance, and to preserve the health of the city, and in no wise to affect injuriously the lands of the Commonwealth or its grantees in the back bay, or the system of drainage therein.

Now, therefore, know all men by these presents, that the said city of Boston, by virtue of the power and authority in said Act given, and pursuant to the provisions thereof, has taken, and by these presents does take, the following described parcels of land, with all the buildings and fixtures thereon, situated within the limits described in said act, in said city of Boston, viz:

Dover st. Northeast side. No. 2.

A parcel of land now or formerly belonging to ELIZA D. MAYO, bounded as follows, viz:—Southwestwardly by Dover street, there measuring twenty-two and $\frac{40}{100}$ feet; northwestwardly by Tremont street, fifty-six and $\frac{38}{100}$ feet; northeastwardly by land now or formerly of Studson Leach, twenty and $\frac{5}{100}$ feet; and southeastwardly by land now or formerly of Charles H. Ayling, fifty-seven and $\frac{12}{100}$ feet: containing one thousand two hundred and five square feet, more or less.

D & R

No. 4.

A parcel of land now or formerly belonging to CHARLES H. AYLING, bounded as follows, viz: — Southwestwardly by Dover street, there measuring twenty-two and $\frac{30}{100}$ feet; northwestwardly by land now or formerly of Eliza D. Mayo,

D & R 1

fifty-seven and $\frac{12}{100}$ feet; northeastwardly by land now or formerly of Studson Leach, twenty and $\frac{45}{100}$ feet; and southeastwardly by land now or formerly of Elizabeth Turner, fifty-seven and $\frac{87}{100}$ feet: containing one thousand two hundred and twenty-nine square feet, more or less. Dover st. Northeast side. No. 4.

A parcel of land now or formerly belonging to ELIZABETH TURNER, bounded as follows, viz: — Southwestwardly by Dover street, there measuring twenty and $\frac{30}{100}$ feet; northwestwardly by land now or formerly of Charles H. Ayling, fifty-seven and $\frac{87}{100}$ feet; northeastwardly by land now or formerly of Studson Leach, fifteen and $\frac{81}{100}$ feet; southeastwardly by land now or formerly of David H. Mason, $\frac{10}{100}$ of a foot; again northeastwardly by the same, four and $\frac{2}{100}$ feet; and southeastwardly again by land now or formerly of John Madigan, fifty-eight and $\frac{54}{100}$ feet: containing one thousand one hundred and sixty-eight square feet, more or less. No. 6.

X

A parcel of land now or formerly belonging to JOHN MADIGAN, bounded as follows, viz: — Southwestwardly by Dover street, there measuring twenty feet; northwestwardly by land now or formerly of Elizabeth Turner, fifty-eight and $\frac{54}{100}$ feet; northeastwardly by land now or formerly of David H. Mason, nineteen and $\frac{65}{100}$ feet; and southeastwardly by land now or formerly of the heirs of James Tolman, fifty-nine and $\frac{29}{100}$ feet: containing one thousand one hundred and fifty-three square feet, more or less. No. 8.

X

D. R.

A parcel of land, now or formerly belonging to the HEIRS OF JAMES TOLMAN, bounded as follows, viz: — Southwestwardly by Dover street, there measuring twenty feet; northwestwardly by land now or formerly of John Madigan, fifty-nine and $\frac{29}{100}$ feet; northeastwardly by land now or formerly of David H. Mason, twenty and $\frac{2}{100}$ feet; and No. 10.

X

D. & R.

Dover st. Northeast side.

southeastwardly by land now or formerly of Susan Smith, sixty and $\frac{4}{100}$ feet: containing one thousand one hundred and seventy square feet, more or less.

No. 12, (cor. of Albion street.)

A parcel of land now or formerly belonging to SUSAN SMITH, bounded as follows, viz: — Southwestwardly by Dover street, there measuring nineteen and $\frac{85}{100}$ feet; northwestwardly by land now or formerly of the heirs of James Tolman, sixty and $\frac{4}{100}$ feet; northeastwardly by land now or formerly of David H. Mason, twenty and $\frac{31}{100}$ feet; and southeastwardly by Albion street, sixty and $\frac{80}{100}$ feet: containing one thousand one hundred and ninety-six square feet, more or less.

No. 14, (cor. of Albion street.)

A parcel of land now or formerly belonging to LUTHER PARKS, bounded as follows, viz: — Southwestwardly by Dover street, there measuring twenty-five and $\frac{6}{100}$ feet; northwestwardly by Albion street, fifty-nine and $\frac{43}{100}$ feet; northeastwardly by land now or formerly of Cyrus Mason, thirty and $\frac{6}{100}$ feet; southeastwardly by land now or formerly of Eliza J. Adams, five feet; southwestwardly by the same, five feet; and again southeastwardly by the same, fifty-five and $\frac{28}{100}$ feet: containing one thousand five hundred and twenty-five square feet, more or less.

No. 16.

A parcel of land now or formerly belonging to ELIZA J. ADAMS, bounded as follows, viz: — Southwestwardly by Dover street, there measuring twenty and $\frac{6}{100}$ feet; northwestwardly by land now or formerly of Luther Parks, fifty-five and $\frac{28}{100}$ feet; northeastwardly by the same, five feet; again northwestwardly by the same, five feet; northeastwardly again by land now or formerly of Cyrus Mason, fifteen feet; and southeastwardly by land now or formerly of Isabella R. Hurll, sixty-one and $\frac{14}{100}$ feet: containing one thousand one hundred and ninety square feet, more or less.

A parcel of land now or formerly belonging to ISABELLA R. HURLL, bounded as follows, viz:—Southwestwardly by Dover street, there measuring twenty feet; northwestwardly by land now or formerly of Eliza J. Adams, sixty-one and $\frac{14}{100}$ feet; northeastwardly by land now or formerly of Cyrus Mason, twenty and $\frac{36}{100}$ feet; and southeastwardly by land now or formerly of Joseph Benari, sixty-two feet: containing one thousand two hundred and forty-two square feet, more or less. Dover st. Northeast side. No. 18.

A parcel of land now or formerly belonging to JOSEPH BENARI, bounded as follows, viz:—Southwestwardly by Dover street, there measuring twenty feet; northwestwardly by land now or formerly of Isabella R. Hurll, sixty-two feet; northeastwardly by land now or formerly of Cyrus Mason, nineteen and $\frac{78}{100}$ feet; and southeastwardly by land now or formerly of Aaron Hobart, sixty-two and $\frac{85}{100}$ feet: containing one thousand two hundred and forty-two square feet. No. 20.

A parcel of land now or formerly belonging to AARON HOBART, bounded as follows, viz:—Southwestwardly by Dover street, there measuring twenty feet; northwestwardly by land now or formerly of Joseph Benari, sixty-two and $\frac{85}{100}$ feet; northeastwardly by land now or formerly of Cyrus Mason, nineteen and $\frac{91}{100}$ feet; and southeastwardly by land now or formerly of the heirs of Marshall J. Cutler, sixty-three and $\frac{70}{100}$ feet: containing one thousand two hundred and sixty-three square feet, more or less. No. 22.

A parcel of land now or formerly belonging to the HEIRS OF MARSHALL J. CUTLER, bounded as follows, viz:—Southwestwardly by Dover street, there measuring twenty-four and $\frac{96}{100}$ feet; northwestwardly by land now or formerly of Aaron Hobart, sixty-three and $\frac{70}{100}$ feet; northeastwardly Nos. 24-26. (corner of Village st.)

Dover st. Northeast side. Nos. 24-26.

by land now or formerly of Cyrus Mason, twenty-four feet; and southeastwardly by Village street, sixty-four and $\frac{56}{100}$ feet: containing one thousand five hundred and seventy square feet, more or less.

No. 34, (cor. Village st.)

A parcel of land now or formerly belonging to ELLEN J., MARY AND ROSE DOOLEY, bounded as follows, viz: — Southwestwardly by Dover street, there measuring twenty and $\frac{44}{100}$ feet; northwestwardly by Village street, sixty-nine and $\frac{35}{100}$ feet; northeastwardly by land now or formerly of the heirs of Edward Tuckerman, twenty-four and $\frac{36}{100}$ feet; and southeastwardly by land now or formerly of Elisha Stone, seventy and $\frac{23}{100}$ feet: containing one thousand five hundred and sixty-three square feet, more or less.

No. 36.

A parcel of land now or formerly belonging to ELISHA STONE, bounded as follows, viz: — Southwestwardly by Dover street, there measuring twenty-one and $\frac{58}{100}$ feet; northwestwardly by land now or formerly of Ellen J., Mary and Rose Dooley, seventy and $\frac{3}{100}$ feet; northeastwardly by land now or formerly of the heirs of Edward Tuckerman, twenty-one and $\frac{80}{100}$ feet; and southeastwardly by land now or formerly of Augustus Richardson trustee, seventy-one and $\frac{1}{100}$ feet: containing one thousand five hundred and thirty-five square feet, more or less.

No. 38.

A parcel of land now or formerly belonging to AUGUSTUS RICHARDSON TRUSTEE, bounded as follows, viz: — Southwestwardly by Dover street, there measuring twenty-one and $\frac{62}{100}$ feet; northwestwardly by land now or formerly of Elisha Stone, seventy-one and $\frac{21}{100}$ feet; northeastwardly by land now or formerly of the heirs of Edward Tuckerman, twenty-one and $\frac{55}{100}$ feet; and southeastwardly by land now or formerly of Caroline Ward, seventy-two and $\frac{19}{100}$ feet: containing one thousand five hundred and forty-eight square feet, more or less.

A parcel of land now or formerly belonging to CAROLINE WARD, bounded as follows, viz: — Southwestwardly by Dover street, there measuring twenty-one and $\frac{52}{100}$ feet; northwestwardly by land now or formerly of Augustus Richardson trustee, seventy-two and $\frac{19}{100}$ feet; northeastwardly by land now or formerly of the heirs of Edward Tuckerman, twenty-one and $\frac{58}{100}$ feet; and southeastwardly by land now or formerly of Emily F. Whiton, seventy-three and $\frac{17}{100}$ feet: containing one thousand five hundred and sixty-six square feet, more or less. Dover st. Northeast side. No. 40.

A parcel of land now or formerly belonging to EMILY F. WHITON, bounded as follows, viz: — Southwestwardly by Dover street, there measuring twenty-one and $\frac{70}{100}$ feet; northwestwardly by land now or formerly of Caroline Ward, seventy-three and $\frac{17}{100}$ feet; northeastwardly by land now or formerly of the heirs of Edward Tuckerman, three and $\frac{10}{100}$ feet; southeastwardly by land now or formerly of the heirs of W. V. Thompson and William Jenkins and by land now or formerly of Ella May and Mary L. Learnard, nineteen and $\frac{45}{100}$ feet; again northeastwardly by said land of Ella May and Mary L. Learnard, eighteen and $\frac{28}{100}$ feet; and southeastwardly again by land now or formerly of Jacob Alexander, fifty-four and $\frac{67}{100}$ feet: containing one thousand two hundred and thirty-two square feet, more or less. No. 42.

A parcel of land now or formerly belonging to JACOB ALEXANDER, bounded as follows, viz: — Southwestwardly by Dover street, there measuring twenty-three and $\frac{56}{100}$ feet; northwestwardly by land now or formerly of Emily F. Whiton, fifty-four and $\frac{67}{100}$ feet; northeastwardly by land now or formerly of Ella May and Mary L. Learnard, twenty and $\frac{8}{100}$ feet; and southeastwardly by Emerald street, fifty-five and $\frac{70}{100}$ feet: containing one thousand two hundred and four square feet, more or less. No. 44, (cor. Emerald st.)

Dover st. Northeast side. No. 46, (cor. of Emerald street.)

A parcel of land now or formerly belonging to ISAAC J. WETHERBEE, bounded as follows, viz: — Southwestwardly by Dover street, there measuring twenty and $\frac{78}{100}$ feet; northwestwardly by Emerald street, sixty feet; northeastwardly by Hingham street, twenty-five and $\frac{21}{100}$ feet; and southeastwardly by land now or formerly of John W. Leatherbee, fifty-nine and $\frac{80}{100}$ feet: containing one thousand three hundred and seventy-seven square feet, more or less.

No. 48.

A parcel of land now or formerly belonging to JOHN W. LEATHERBEE, bounded as follows, viz: — Southwestwardly by Dover street, there measuring twenty and $\frac{56}{100}$ feet; northwestwardly by land now or formerly of Isaac J. Wetherbee, fifty-nine and $\frac{80}{100}$ feet; northeastwardly by Hingham street, twenty and $\frac{53}{100}$ feet; and southeastwardly by land now or formerly of Phineas E. Gay, fifty-nine and $\frac{79}{100}$ feet: containing one thousand two hundred and twenty-eight square feet, more or less.

No. 50.

A parcel of land now or formerly belonging to PHINEAS E. GAY, bounded as follows, viz: — Southwestwardly by Dover street, there measuring twenty and $\frac{56}{100}$ feet; northwestwardly by land now or formerly of John W. Leatherbee, fifty-nine and $\frac{79}{100}$ feet; northeastwardly by Hingham street, twenty and $\frac{53}{100}$ feet; and southeastwardly by land now or formerly of Francis E. Hathaway, fifty-nine and $\frac{78}{100}$ feet: containing one thousand two hundred and twenty-eight square feet, more or less.

No. 52.

A parcel of land now or formerly belonging to FRANCIS E. HATHAWAY, bounded as follows, viz: — Southwestwardly by Dover street, there measuring twenty and $\frac{56}{100}$ feet; northwestwardly by land now or formerly of Phineas E. Gay, fifty-nine and $\frac{78}{100}$ feet; northeastwardly by Hingham street, twenty and $\frac{53}{100}$ feet; and southeastwardly by land now or

formerly of Harriet L. Dearborn, fifty-nine and $\frac{77}{100}$ feet: containing one thousand two hundred and twenty-eight square feet, more or less. Dover st. Northeast side.

A parcel of land now or formerly belonging to HARRIET L. DEARBORN, bounded as follows, viz: — Southwestwardly by Dover street, there measuring twenty and $\frac{56}{100}$ feet; northwestwardly by land now or formerly of Francis E. Hathaway, fifty-nine and $\frac{77}{100}$ feet; northeastwardly by Hingham street, twenty and $\frac{53}{100}$ feet; and southeastwardly by land now or formerly of Zaccheus Holmes, fifty-nine and $\frac{76}{100}$ feet: containing one thousand two hundred and twenty-eight square feet, more or less. No. 54.

New description See page 259 Description Book

A parcel of land now or formerly belonging to ZACCHEUS HOLMES, bounded as follows, viz: — Southwestwardly by Dover street, there measuring twenty and $\frac{56}{100}$ feet; northwestwardly by land now or formerly of Harriet L. Dearborn, fifty-nine and $\frac{76}{100}$ feet; northeastwardly by Hingham street, twenty and $\frac{53}{100}$ feet; and southeastwardly by land now or formerly of Benjamin F. Smith, fifty-nine and $\frac{75}{100}$ feet: containing one thousand two hundred and twenty-eight square feet, more or less. No. 56.

Taken for Middlesex St.

A parcel of land now or formerly belonging to BENJAMIN F. SMITH, bounded as follows, viz: — Southwestwardly by Dover street, there measuring twenty and $\frac{56}{100}$ feet; northwestwardly by land now or formerly of Zaccheus Holmes, fifty-nine and $\frac{75}{100}$ feet; northeastwardly by Hingham street, twenty and $\frac{53}{100}$ feet; and southeastwardly by land now or formerly of Susie E. Kelley, fifty-nine and $\frac{74}{100}$ feet: containing one thousand two hundred and twenty-eight square feet, more or less. No. 58.

A parcel of land now or formerly belonging to SUSIE E. No. 60. New description See page 254 Description Book

Dover st. Northeast side. No. 60.

KELLEY, bounded as follows, viz: — Southwestwardly by Dover street, there measuring twenty and $\frac{56}{100}$ feet; northwestwardly by land now or formerly of Benjamin F. Smith, fifty-nine and $\frac{74}{100}$ feet; northeastwardly by Hingham street, twenty and $\frac{53}{100}$ feet; and southeastwardly by land now or formerly of Maria E. and Lucy W. Winslow, fifty-nine and $\frac{73}{100}$ feet: containing one thousand two hundred and twenty-eight square feet, more or less.

No. 62.

A parcel of land now or formerly belonging to MARIA E. AND LUCY W. WINSLOW, bounded as follows, viz: — Southwestwardly by Dover street, there measuring twenty and $\frac{56}{100}$ feet; northwestwardly by land now or formerly of Susie E. Kelley, fifty-nine and $\frac{73}{100}$ feet; northeastwardly by Hingham street, twenty and $\frac{53}{100}$ feet; and southeastwardly by land now or formerly of Hiram Jacobs, fifty-nine and $\frac{72}{100}$ feet: containing one thousand two hundred and twenty-seven square feet, more or less.

X

D. + R.

No 64.

A parcel of land now or formerly belonging to HIRAM JACOBS, bounded as follows, viz: — Southwestwardly by Dover street, there measuring twenty and $\frac{56}{100}$ feet; northwestwardly by land now or formerly of Maria E. and Lucy W. Winslow, fifty-nine and $\frac{72}{100}$ feet; northeastwardly by Hingham street, twenty and $\frac{53}{100}$ feet; and southeastwardly by land now or formerly of David Hunt, fifty-nine and $\frac{71}{100}$ feet: containing one thousand two hundred and twenty-seven square feet, more or less.

X

D. + R.

No. 66.

A parcel of land now or formerly belonging to DAVID HUNT, bounded as follows, viz: — Southwestwardly by Dover street, there measuring twenty and $\frac{56}{100}$ feet; northwestwardly by land now or formerly of Hiram Jacobs, fifty-nine and $\frac{71}{100}$ feet; northeastwardly by Hingham street, twenty and $\frac{53}{100}$ feet; and southeastwardly by land now or formerly

X

D. R.

of James L. Simonds, fifty-nine and $\frac{70}{100}$ feet: containing one thousand two hundred and twenty-seven square feet, more or less. Dover st. Northeast side.

A parcel of land now or formerly belonging to JAMES L. SIMONDS, bounded as follows, viz:—Southwestwardly by Dover street, there measuring twenty-four and $\frac{83}{100}$ feet; northwestwardly by land now or formerly of David Hunt, fifty-nine and $\frac{70}{100}$ feet; northeastwardly by Hingham street, twenty feet; and southeastwardly by Suffolk street, fifty-nine and $\frac{90}{100}$ feet: containing one thousand two hundred and thirty-eight square feet, more or less. No. 68, (cor. of Suffolk street.)

X

L. R.

A parcel of land now or formerly belonging to GEORGE N. COMER, bounded as follows, viz:—Southwestwardly by Dover street, there measuring twenty-eight and $\frac{50}{100}$ feet; northwestwardly by Suffolk street, eighty-two and $\frac{54}{100}$ feet; northeastwardly by land now or formerly of Charles Richardson and by land now or formerly of John P. Brown, thirty-five and $\frac{70}{100}$ feet; and southeastwardly by land now or formerly of Aaron M. Jacobs, eighty-two and $\frac{17}{100}$ feet: containing two thousand six hundred and thirty-three square feet, more or less. No. 70, (cor. of Suffolk street.)

A parcel of land now or formerly belonging to AARON M. JACOBS, bounded as follows, viz:—Southwestwardly by Dover street, there measuring twenty and $\frac{85}{100}$ feet; northwestwardly by land now or formerly of George N. Comer, eighty-two and $\frac{17}{100}$ feet; northeastwardly by land now or formerly of John P. Brown and by land now or formerly of the heirs of Edward Tuckerman, twenty and $\frac{90}{100}$ feet; and southeastwardly by land now or formerly of Henry Hill trustee, eighty-two feet: containing one thousand seven hundred and thirteen square feet, more or less. No. 72.

D. & R.
Board agent.

X

Dover st. Northeast side. No. 74.

A parcel of land now or formerly belonging to HENRY HILL TRUSTEE, bounded as follows, viz: — Southwestwardly by Dover street, there measuring twenty and $\frac{85}{100}$ feet; northwestwardly by land now or formerly of Aaron M. Jacobs, eighty-two feet; northeastwardly by land now or formerly of the heirs of Edward Tuckerman, twenty and $\frac{90}{100}$ feet; and southeastwardly by land now or formerly of John B. Learock guardian, eighty-one and $\frac{83}{100}$ feet: containing one thousand seven hundred and ten square feet, more or less.

X D. & R

No. 76.

A parcel of land now or formerly belonging to JOHN B. LEAROCK GUARDIAN, bounded as follows, viz: — Southwestwardly by Dover street, there measuring twenty and $\frac{85}{100}$ feet; northwestwardly by land now or formerly of Henry Hill trustee, eighty-one and $\frac{83}{100}$ feet; northeastwardly by land now or formerly of the heirs of Edward Tuckerman, twenty and $\frac{90}{100}$ feet; and southeastwardly by land now or formerly of Albert F. Wheaton, eighty-one and $\frac{66}{100}$ feet: containing one thousand seven hundred and six square feet, more or less.

X D & R

Dec. 1/75

No. 78.

A parcel of land now or formerly belonging to ALBERT F. WHEATON, bounded as follows, viz: — Southwestwardly by Dover street, there measuring twenty and $\frac{85}{100}$ feet; northwestwardly by land now or formerly of John B. Learock guardian, eighty-one and $\frac{66}{100}$ feet; northeastwardly by land now or formerly of the heirs of Edward Tuckerman, twenty and $\frac{90}{100}$ feet; and southeastwardly by land now or formerly of Sarah E. Kaler and Mary M. Blaisdell, eighty-one and $\frac{50}{100}$ feet: containing one thousand seven hundred and three square feet, more or less.

X

D & R.

No. 80

A parcel of land now or formerly belonging to SARAH E. KALER AND MARY M. BLAISDELL, bounded as follows, viz: —

Southwestwardly by Dover street, there measuring twenty and $\frac{85}{100}$ feet; northwestwardly by land now or formerly of Albert F. Wheaton, eighty-one and $\frac{50}{100}$ feet; northeastwardly by land now or formerly of the heirs of Edward Tuckerman and by land now or formerly of Ephraim L. Frothingham, twenty and $\frac{90}{100}$ feet; and southeastwardly by land now or formerly of M. Emma Hilton, eighty-one and $\frac{33}{100}$ feet: containing one thousand six hundred and ninety-nine square feet, more or less. Dover st. Northeast side. No. 80.

A parcel of land now or formerly belonging to M. EMMA HILTON, bounded as follows, viz: — Southwestwardly by Dover street, there measuring twenty and $\frac{85}{100}$ feet; northwestwardly by land now or formerly of Sarah E. Kaler and Mary M. Blaisdell, eighty-one and $\frac{33}{100}$ feet; northeastwardly by land now or formerly of Ephraim L. Frothingham and by land now or formerly of the heirs of George Rogers, twenty and $\frac{90}{100}$ feet; and southeastwardly by land now or formerly of Horace Dupee, eighty-one and $\frac{17}{100}$ feet: containing one thousand six hundred and ninety-six square feet, more or less. No. 82.

A parcel of land now or formerly belonging to HORACE DUPEE, bounded as follows, viz: — Southwestwardly by Dover street, there measuring twenty and $\frac{85}{100}$ feet; northwestwardly by land now or formerly of M. Emma Hilton eighty-one and $\frac{17}{100}$ feet; northeastwardly by land now or formerly of the heirs of George Rogers and by land now or formerly of Horace Billings, twenty and $\frac{90}{100}$ feet; and southeastwardly by land now or formerly of Lucy Ann Clapp, eighty-one feet: containing one thousand six hundred and ninety-two square feet, more or less. No. 84.

A parcel of land now or formerly belonging to LUCY ANN CLAPP, bounded as follows, viz: — Southwestwardly by No. 86.

Dover st. Northeast side. No. 86.

Dover street, there measuring twenty and $\frac{85}{100}$ feet; northwestwardly by land now or formerly of Horace Dupee, eighty-one feet; northeastwardly by land now or formerly of Horace Billings and by land now or formerly of the heirs of Edward Tuckerman, twenty and $\frac{90}{100}$ feet; and southeastwardly by land now or formerly of Samuel W. Winslow, eighty and $\frac{83}{100}$ feet: containing one thousand six hundred and eighty-eight square feet, more or less.

Sept 6 71
Recd

No. 88.

A parcel of land now or formerly belonging to SAMUEL W. WINSLOW, bounded as follows, viz: — Southwestwardly by Dover street, there measuring twenty and $\frac{50}{100}$ feet; northwestwardly by land now or formerly of Lucy Ann Clapp, eighty and $\frac{83}{100}$ feet; northeastwardly by land now or formerly of the heirs of Edward Tuckerman, twelve and $\frac{96}{100}$ feet; southeastwardly by the same, eight feet; again northeastwardly by the same, four feet; southeastwardly again by the same, twenty-nine and $\frac{17}{100}$ feet; again northeastwardly by the same, one foot and $\frac{8}{100}$ of a foot; and southeastwardly again by land now or formerly of Cyrus Mason, forty-three and $\frac{83}{100}$ feet: containing one thousand five hundred and thirty-two square feet, more or less.

X

D+R

Hingham street. Northeast side. No. 2.

A parcel of land now or formerly belonging to JOHN BOLES, bounded as follows, viz: — Southwestwardly by Hingham street, there measuring sixteen and $\frac{2}{100}$ feet; northwestwardly by land now or formerly of Albert Adams, fifty-one and $\frac{70}{100}$ feet; northeastwardly by land now or formerly of Nathaniel Wade, fifteen and $\frac{81}{100}$ feet; and southeastwardly by land now or formerly of Lydia A. McGinley, fifty-one and $\frac{70}{100}$ feet; containing eight hundred and twenty-one square feet, more or less.

X

No. 1.

A parcel of land now or formerly belonging to LYDIA A. MCGINLEY, bounded as follows, viz: — Southwestwardly by

Conv'd to Ben. F. Farley Sept 7. 71

Conv'd to City by L. A. McG. Mch 10. 71

Hingham street, there measuring sixteen and $\frac{11}{100}$ feet; northwestwardly by land now or formerly of John Boles, fifty-one and $\frac{70}{100}$ feet; northeastwardly by land now or formerly of George Turner, fifteen and $\frac{95}{100}$ feet; and southeastwardly by land now or formerly of Albert Adams, fifty-one and $\frac{70}{100}$ feet: containing eight hundred and twenty-eight square feet, more or less. Hingham street. Northeast side. No. 1.

A parcel of land now or formerly belonging to the HEIRS OF WILLIAM POPE, bounded as follows, viz: — Northeastwardly by Garland street, there measuring twenty-two and $\frac{33}{100}$ feet; southeastwardly by land now or formerly of the heirs of Edward Tuckerman, sixty-eight and $\frac{66}{100}$ feet; southwestwardly by the same, twenty-two and $\frac{37}{100}$ feet; and northwestwardly by land now or formerly of Horace Billings, sixty-seven and $\frac{54}{100}$ feet: containing one thousand five hundred and twenty-one square feet, more or less. Garland st. Southwest side. No. 2.

A parcel of land now or formerly belonging to HORACE BILLINGS, bounded as follows, viz: — Northeastwardly by Garland street, there measuring twenty-one and $\frac{80}{100}$ feet; southeastwardly by land now or formerly of the heirs of William Pope and by land now or formerly of the heirs of Edward Tuckerman, seventy and $\frac{4}{100}$ feet; southwestwardly by land now or formerly of Lucy Ann Clapp and by land now or formerly of Horace Dupee, twenty-two and $\frac{4}{100}$ feet; and northwestwardly by land now or formerly of the heirs of George Rogers, sixty-eight and $\frac{92}{100}$ feet: containing one thousand five hundred and twenty-two square feet, more or less. No. 4.

A parcel of land now or formerly belonging to the HEIRS OF GEORGE ROGERS, bounded as follows, viz: — Northeastwardly by Garland street, there measuring twenty-two feet; southeastwardly by land now or formerly of Horace Billings No. 6.

Garland st. Southwest side. No. 6.

sixty-eight and $\frac{92}{100}$ feet; southwestwardly by land now or formerly of Horace Dupee and by land now or formerly of M. Emma Hilton, twenty-two and $\frac{4}{100}$ feet; and northwestwardly by land now or formerly of Ephraim L. Frothingham, sixty-seven and $\frac{80}{100}$ feet: containing one thousand five hundred and five square feet, more or less.

No. 8.

A parcel of land now or formerly belonging to EPHRAIM L. FROTHINGHAM, bounded as follows, viz: — Northeastwardly by Garland street, there measuring twenty-two feet; southeastwardly by land now or formerly of the heirs of George Rogers, sixty-seven and $\frac{80}{100}$ feet; southwestwardly by land now or formerly of M. Emma Hilton and by land now or formerly of Sarah E. Kaler and Mary M. Blaisdell, twenty-two and $\frac{4}{100}$ feet; and northwestwardly by land now or formerly of the heirs of Edward Tuckerman and by land now or formerly of Charles W. Slack, sixty-six and $\frac{68}{100}$ feet: containing one thousand four hundred and eighty-one square feet, more or less.

No. 10.

A parcel of land now or formerly belonging to CHARLES W. SLACK, bounded as follows, viz: — Northeastwardly by Garland street, there measuring twenty-two feet; southeastwardly by land now or formerly of Ephraim L. Frothingham, sixty-four and $\frac{18}{100}$ feet; southwestwardly by land now or formerly of the heirs of Edward Tuckerman, twenty-two and $\frac{4}{100}$ feet; and northwestwardly by land now or formerly of William Palfrey, sixty-three and $\frac{6}{100}$ feet: containing one thousand four hundred square feet, more or less.

No. 12.

A parcel of land now or formerly belonging to WILLIAM PALFREY, bounded as follows, viz: — Northeastwardly by Garland street, there measuring twenty-two feet; southeastwardly by land now or formerly of Charles W. Slack, sixty-three and $\frac{6}{100}$ feet; southwestwardly by land now or formerly

of the heirs of Edward Tuckerman, twenty-two and $\frac{4}{100}$ feet; and northwestwardly by land now or formerly of Adams Daniels, sixty-one and $\frac{94}{100}$ feet: containing one thousand three hundred and seventy-five square feet, more of less. Garland st. Southwest side. No. 12.

A parcel of land now or formerly belonging to ADAMS DANIELS, bounded as follows, viz: — Northeastwardly by Garland street, there measuring twenty-two feet; southeastwardly by land now or formerly of William Palfrey, sixty-one and $\frac{94}{100}$ feet; southwestwardly by land now or formerly of the heirs of Edward Tuckerman, twenty-two and $\frac{4}{100}$ feet; and northwestwardly by land now or formerly of Francis G. Whiston, sixty and $\frac{83}{100}$ feet: containing one thousand three hundred and fifty-one square feet, more or less. No. 14.

A parcel of land now or formerly belonging to FRANCIS G. WHISTON, bounded as follows, viz: — Northeastwardly by Garland street, there measuringt wenty-two feet; southeastwardly by land now or formerly of Adams Daniels, sixty and $\frac{83}{100}$ feet; southwestwardly by land now or formerly of the heirs of Edward Tuckerman, twenty-two and $\frac{4}{100}$ feet: and northwestwardly by land of John P. Brown, fifty-nine and $\frac{39}{100}$ feet: containing one thousand three hundred and twenty-two square feet, more or less. No. 16.

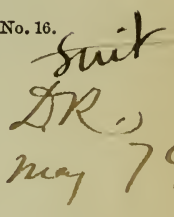

A parcel of land in the rear of those last described now or formerly belonging to the HEIRS OF EDWARD TUCKERMAN, bounded as follows, viz: — Northeastwardly by land now or formerly of Francis G. Whiston, by land now or formerly of Adams Daniels, by land now or formerly of William Palfrey and by land now or formerly of Charles W. Slack, there measuring eighty-eight and $\frac{16}{100}$ feet; southeastwardly by land now or formerly of Ephraim L. Frothingham, two and $\frac{50}{100}$ feet; southwestwardly by land now or formerly of Sarah E. Kaler and Mary M. Blaisdell, by land now or formerly of Rear of Nos. 16, 14, 12, 10. Passage-way.

Garland st. Southwest ide.

Rear of Nos. 10–16. Passage-way.

Albert F. Wheaton, by land now or formerly of John B. Learock guardian, by land now or formerly of Henry Hill trustee and by land now or formerly of Aaron M. Jacobs, eighty-eight and $\frac{16}{100}$ feet; and northwestwardly by land now or formerly of John P. Brown, two and $\frac{96}{100}$ feet; containing two hundred and twenty-five square feet, more or less.

No. 18.

A parcel of land now or formerly belonging to JOHN P. BROWN, bounded as follows, viz: — Northeastwardly by Garland street, there measuring twenty and $\frac{75}{100}$ feet; southeastwardly by land now or formerly of Francis G. Whiston and by land now or formerly of the heirs of Edward Tuckerman, sixty-two and $\frac{35}{100}$ feet; southwestwardly by land now or formerly of Aaron M. Jacobs and by land now or formerly of George N. Comer, nineteen and $\frac{75}{100}$ feet; and northwestwardly by land now or formerly of Charles Richardson, sixty-one and $\frac{38}{100}$ feet: containing one thousand two hundred and fifty square feet, more or less.

No. 20. (cor. of Suffolk street.)

A parcel of land now or formerly belonging to CHARLES RICHARDSON, bounded as follows, viz: — Northeastwardly by Garland street, there measuring twenty-two and $\frac{42}{100}$ feet; southeastwardly by land now or formerly of John P. Brown, sixty-one and $\frac{38}{100}$ feet; southwestwardly by land now or formerly of George N. Comer, twenty and $\frac{42}{100}$ feet; and northwestwardly by Suffolk street, sixty and $\frac{50}{100}$ feet: containing one thousand two hundred and ninety-nine square feet, more or less.

Street.

A parcel of land belonging to a person or persons unknown, the same being GARLAND STREET, bounded as follows, viz: — Southeastwardly by Washington street, there measuring twenty-four and $\frac{3}{100}$ feet; southwestwardly by the southwesterly line of Garland street, three hundred six and $\frac{90}{100}$ feet; northwestwardly by Suffolk street, twenty-four and

$\frac{3}{100}$ feet; and northeastwardly by the northeasterly line of Garland street, three hundred eight and $\frac{58}{100}$ feet.

A parcel of land now or formerly belonging to the HEIRS OF POLLY STEVENS, bounded as follows, viz: — Southwestwardly by Garland street, there measuring two hundred forty and $\frac{8}{100}$ feet; northwestwardly by Suffolk street, twenty-one and $\frac{87}{100}$ feet; northeastwardly by land now or formerly of Jonas H. French, on two lines, one hundred forty-seven and $\frac{90}{100}$ feet and thirty-one and $\frac{35}{100}$ feet; southeastwardly by land now or formerly of Henry B. Williams and Francis W. Loring, $\frac{42}{100}$ of a foot; again northeastwardly by the same, sixty-three and $\frac{8}{100}$ feet; and southeastwardly by land now or formerly of Emily C. and Mary A. Stevens, twenty-two and $\frac{50}{100}$ feet; containing five thousand one hundred and eighty-five square feet, more or less. Garland st. Northeast side. Nos. 1-11, (cor. of Suffolk st.)

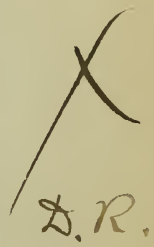

A parcel of land now or formerly belonging to LUCY F. CUTLER, bounded as follows, viz: — Northeastwardly by Carney place, there measuring one hundred one and $\frac{50}{100}$ feet; southeastwardly by land now or formerly of George W. Tuxbury, Joseph H. White and Julia B. H. James trustees, thirty-four feet; southwestwardly by land now or formerly of Jonas H. French, one hundred and $\frac{75}{100}$ feet; and northwestwardly by land now or formerly of Patrick H. Berrell, thirty-three and $\frac{60}{100}$ feet: containing three thousand four hundred and seventeen square feet, more or less. Carney place. Southwest side. Nos. 18-24.

A parcel of land belonging to a person or persons unknown, the same being CARNEY PLACE, bounded as follows, viz: — Southeastwardly by Washington street, there measuring twelve feet; southwestwardly by the southwesterly line of Carney place, three hundred sixteen and $\frac{17}{100}$ feet; northwestwardly by Suffolk street, eleven and $\frac{25}{100}$ feet; and northeastwardly by the northeasterly line of Carney place, three hundred sixteen and $\frac{95}{100}$ feet. Place.

Carney place. Northeast side. No. —

A parcel of land now or formerly belonging to HENRY R. PLIMPTON, bounded as follows, viz: — Southwestwardly by Carney place, there measuring twenty-two feet; northwestwardly by land now or formerly of Samuel W. Hodges, forty-two and $\frac{68}{100}$ feet; northeastwardly by land now or formerly of Ella May and Mary L. Learnard, twenty-two and $\frac{2}{100}$ feet; and southeastwardly by land now or formerly of William H. Leatherbee, forty-two and $\frac{92}{100}$ feet: containing nine hundred and forty-two square feet, more or less.

Nos. 15-13.

A parcel of land now or formerly belonging to WILLIAM H. LEATHERBEE, bounded as follows, viz: — Southwestwardly by Carney place, there measuring seventy-one and $\frac{96}{100}$ feet; northwestwardly by land now or formerly of Henry R. Plimpton, forty-two and $\frac{92}{100}$ feet; northeastwardly by land now or formerly of Alice K. Hopkins, by land now or formerly of Mary J. Leatherbee, by land now or formerly of Thomas R. Burnham and by land now or formerly of Catherine Sosnowski, seventy and $\frac{20}{100}$ feet; and southeastwardly by land now or formerly of Henry R. Plimpton, forty-three and $\frac{67}{100}$ feet: containing three thousand and seventy-six square feet, more or less.

Chapman street. Southwest side. No. 8.

A parcel of land now or formerly belonging to the HEIRS OF HENRY K. HANCOCK, bounded as follows, viz: — Northeastwardly by Chapman street, there measuring twenty-three and $\frac{54}{100}$ feet; southeastwardly by land now or formerly of Catherine P. Smith and by land now or formerly of Julia V. Fox, forty-four and $\frac{12}{100}$ feet; southwestwardly by land now or formerly of Henry R. Plimpton, twenty-three and $\frac{54}{100}$ feet; and northwestwardly by land now or formerly of Thomas W. Tuttle, forty-three and $\frac{36}{100}$ feet: containing one thousand and twenty-nine square feet, more or less.

No. 10.

A parcel of land now or formerly belonging to THOMAS

W. TUTTLE, bounded as follows, viz: — Northeastwardly by Chapman street, there measuring twenty-two and $\frac{4}{100}$ feet; southeastwardly by land now or formerly of the heirs of Henry K. Hancock, forty-three and $\frac{36}{100}$ feet; southwestwardly by land now or formerly of Henry R. Plimpton, twenty-two and $\frac{4}{100}$ feet; and northwestwardly by land now or formerly of James Hooton, forty-two and $\frac{62}{100}$ feet: containing nine hundred and forty-seven square feet, more or less. Chapman street. Southwest side. No. 10.

A parcel of land now or formerly belonging to JAMES HOOTON, bounded as follows, viz:—Northeastwardly by Chapman street, there measuring twenty-two and $\frac{4}{100}$ feet; southeastwardly by land now or formerly of Thomas W. Tuttle, forty-two and $\frac{62}{100}$ feet; southwestwardly by land now or formerly of Henry R. Plimpton, twenty-two and $\frac{4}{100}$ feet; and northwestwardly by land now or formerly of Catherine Sosnowski, forty-one and $\frac{90}{100}$ feet: containing nine hundred and thirty-one square feet, more or less. No. 12.

A parcel of land now or formerly belonging to CATHERINE SOSNOWSKI, bounded as follows, viz: — Northeastwardly by Chapman street, there measuring twenty-two and $\frac{4}{100}$ feet; southeastwardly by land now or formerly of James Hooton, forty-one and $\frac{90}{100}$ feet; southwestwardly by land now or formerly of Henry R. Plimpton, eighteen and $\frac{34}{100}$ feet; again southeastwardly by the same, eight and $\frac{23}{100}$ feet; southwestwardly again by land now or formerly of William H. Leatherbee, four and $\frac{5}{100}$ feet; and northwestwardly by land now or formerly of Thomas R. Burnham, forty-nine and $\frac{62}{100}$ feet: containing nine hundred and forty-eight square feet, more or less. No. 14.

A parcel of land now or formerly belonging to THOMAS R. BURNHAM, bounded as follows, viz: — Northeastwardly by No. 16.

Sent by W. W. Warren Last owner

Chapman street. Southwest side. No. 16.

Chapman street, there measuring twenty-two and $\frac{5}{100}$ feet; southeastwardly by land now or formerly of Catherine Sosnowski, forty-nine and $\frac{62}{100}$ feet; southwestwardly by land now or formerly of William H. Leatherbee, twenty-two and $\frac{5}{100}$ feet; and northwestwardly by land now or formerly of Mary J. Leatherbee, forty-nine and $\frac{69}{100}$ feet: containing one thousand and ninety-five square feet, more or less.

No. 18.

A parcel of land now or formerly belonging to MARY J. LEATHERBEE, bounded as follows, viz: — Northeastwardly by Chapman street, there measuring twenty-two and $\frac{5}{100}$ feet; southeastwardly by land now or formerly of Thomas R. Burnham, forty-nine and $\frac{69}{100}$ feet; southwestwardly by land now or formerly of William H. Leatherbee, twenty-two and $\frac{5}{100}$ feet; and northwestwardly by land now or formerly of Alice K. Hopkins, forty-nine and $\frac{76}{100}$ feet: containing one thousand and ninety-six square feet, more or less.

X

D.

No. 20.

Deed to City from J. S. Simonds present owner.

A parcel of land now or formerly belonging to ALICE K. HOPKINS, bounded as follows, viz: — Northeastwardly by Chapman street, there measuring twenty-two and $\frac{5}{100}$ feet; southeastwardly by land now or formerly of Mary J. Leatherbee, forty-nine and $\frac{76}{100}$ feet; southwestwardly by land now or formerly of William H. Leatherbee, twenty-two and $\frac{5}{100}$ feet; and northwestwardly by land now or formerly of Ella May and Mary L. Learnard, forty-nine and $\frac{83}{100}$ feet: containing one thousand and ninety-eight square feet, more or less.

1871 - July 11 Reconveyed to Henry R. Plimpton 1/2 William Boyce 1/4 Cadis B. Boyce 1/4

No. 22.

A parcel of land now or formerly belonging to ELLA MAY AND MARY L. LEARNARD, bounded as follows, viz: — Northeastwardly by Chapman street, there measuring twenty-two and $\frac{5}{100}$ feet; southeastwardly by land now or formerly of Alice K. Hopkins, forty-nine and $\frac{83}{100}$ feet; southwestwardly by land now or formerly of Henry R.

Plimpton, twenty-two and $\frac{2}{100}$ feet; and northwestwardly by land now or formerly of Samuel W. Hodges, forty-nine and $\frac{90}{100}$ feet: containing one thousand and ninety-eight square feet, more or less. Chapman street. Southwest side.

A parcel of land now or formerly belonging to SAMUEL W. HODGES, bounded as follows, viz: — Northeastwardly by Chapman street, there measuring twenty-two and $\frac{5}{100}$ feet; southeastwardly by land now or formerly of Ella May and Mary L. Learnard and by land now or formerly of Henry R. Plimpton, ninety-two and $\frac{58}{100}$ feet; southwestwardly by Carney place, twelve and $\frac{50}{100}$ feet; northwestwardly by land now or formerly of George W. Tuxbury, Joseph H. White and Julia B. H. James trustees, seventeen and $\frac{54}{100}$ feet; again southwestwardly by the same, nine and $\frac{35}{100}$ feet; and northwestwardly again by land now or formerly of Robert Bishop and by land now or formerly of John Gormley, seventy-five and $\frac{44}{100}$ feet: containing one thousand eight hundred and seventy-eight square feet, more or less. No. 24.

A parcel of land now or formerly belonging to JOHN GORMLEY, bounded as follows, viz: — Northeastwardly by Chapman street, there measuring twenty-two and $\frac{5}{100}$ feet; southeastwardly by land now or formerly of Samuel W. Hodges, forty-two and $\frac{8}{100}$ feet; southwestwardly by land now or formerly of Robert Bishop, twenty-two feet; and northwestwardly by land now or formerly of George R. Sneaden, forty-two and $\frac{30}{100}$ feet: containing nine hundred and twenty-nine square feet, more or less. No. 26.

A parcel of land now or formerly belonging to GEORGE R. SNEADEN, bounded as follows, viz: — Northeastwardly by Chapman street, there measuring twenty-two and $\frac{5}{100}$ feet; southeastwardly by land now or formerly of John Gormley, forty-two and $\frac{30}{100}$ feet; southwestwardly by land now or No. 28. (cor. of Suffolk street.)

Chapman street. Southwest side.

formerly of Robert Bishop, twenty and $\frac{58}{100}$ feet; and northwestwardly by Suffolk street, forty-two and $\frac{50}{100}$ feet: containing nine hundred and four square feet, more or less.

Nos. 48, 50, 54, (cor. of Middlesex street.)

A parcel of land now or formerly belonging to PATRICK KNEELAND, bounded as follows, viz:— Northeastwardly by Chapman street, there measuring sixty-two and $\frac{35}{100}$ feet; southeastwardly by Middlesex street, forty-one and $\frac{62}{100}$ feet; southwestwardly by land now or formerly of George McLean and by land now or formerly of George W. Tuxbury, Joseph H. White and Julia B. H. James trustees, sixty-two and $\frac{13}{100}$ feet; and northwestwardly by land now or formerly of Thomas J. Whidden, forty-one and $\frac{46}{100}$ feet: containing two thousand five hundred and eighty-five square feet, more or less.

DR. 27th

No. — (cor. of Emerald street.)

A parcel of land now or formerly belonging to THOMAS J. WHIDDEN, bounded as follows, viz:— Northeastwardly by Chapman street, there measuring fifty-nine and $\frac{59}{100}$ feet; southeastwardly by land now or formerly of Patrick Kneeland, forty-one and $\frac{46}{100}$ feet; southwestwardly by land now or formerly of George W. Tuxbury, Joseph H. White and Julia B. H. James trustees, sixty and $\frac{36}{100}$ feet; and northwestwardly by Emerald street, forty-one and $\frac{26}{100}$ feet: containing two thousand four hundred and eighty square feet, more or less.

DR

No. 64. (cor. of Emerald street.)

A parcel of land now or formerly belonging to MARY A. MORTON, bounded as follows, viz: — Northeastwardly by Chapman street, there measuring twenty-one and $\frac{55}{100}$ feet; southeastwardly by Emerald street, thirty-eight and $\frac{17}{100}$ feet; southwestwardly by land now or formerly of Josephus Morton, twenty-one and $\frac{73}{100}$ feet; and northwestwardly by land now or formerly of Charles Morton, thirty-eight and $\frac{6}{100}$ feet: containing eight hundred and twenty-five square feet, more or less.

DR.

A parcel of land now or formerly belonging to CHARLES MORTON, bounded as follows, viz: — Northeastwardly by Chapman street, there measuring twenty-one and $\frac{6}{100}$ feet; southeastwardly by land now or formerly of Mary A. Morton and by land now or formerly of Josephus Morton, thirty-nine and $\frac{56}{100}$ feet; southwestwardly by said land now or formerly of Josephus Morton, twenty-one and $\frac{12}{100}$ feet; and northwestwardly by land now or formerly of Emily H. Sandford, thirty-nine and $\frac{45}{100}$ feet: containing eight hundred and thirty-three square feet, more or less. Chapman street. Southwest side. No. 66.



A parcel of land in the rear of those last described now or formerly belonging to JOSEPHUS MORTON, bounded as follows, viz: — Northeastwardly by land now or formerly of Charles Morton, there measuring twenty-one and $\frac{12}{100}$ feet; northwestwardly by the same, one and $\frac{50}{100}$ feet; again northeastwardly by land now or formerly of Mary A. Morton, twenty-one and $\frac{73}{100}$ feet; southeastwardly by Emerald street, three feet; southwestwardly by land now or formerly of George W. Tuxbury, Joseph H. White and Julia B. H. James trustees, forty-two and $\frac{85}{100}$ feet; and northwestwardly by land now or formerly of Emily H. Sandford, one and $\frac{50}{100}$ feet: containing ninety-seven square feet, more or less. Rear of Nos. 64-66. Passageway to Emerald st.

A parcel of land now or formerly belonging to EMILY H. SANDFORD, bounded as follows, viz: — Northeastwardly by Chapman street, there measuring twenty-one and $\frac{11}{100}$ feet; southeastwardly by land now or formerly of Charles Morton and by land now or formerly of Josephus Morton, forty and $\frac{95}{100}$ feet; southwestwardly by land now or formerly of George W. Tuxbury, Joseph H. White and Julia B. H. James trustees, twenty-one and $\frac{12}{100}$ feet; and northwestwardly by land now or formerly of Oliver P. Leavitt, forty and $\frac{84}{100}$ feet: containing eight hundred and sixty-three square feet, more or less. No. 68.

Chapman street. Southwest side. No. 70.

A parcel of land now or formerly belonging to OLIVER P. LEAVITT, bounded as follows, viz: — Northeastwardly by Chapman street, there measuring twenty-one and $\frac{13}{100}$ feet; southeastwardly by land now or formerly of Emily H. Sandford, forty and $\frac{84}{100}$ feet; southwestwardly by land now or formerly of George W. Tuxbury, Joseph H. White and Julia B. H. James trustees, twenty-one and $\frac{12}{100}$ feet; and northwestwardly by land now or formerly of Sarah E. Brown, forty and $\frac{73}{100}$ feet: containing eight hundred and sixty-one square feet, more or less.

No. 72.

A parcel of land now or formerly belonging to SARAH E. BROWN, bounded as follows, viz: — Northeastwardly by Chapman street, there measuring twenty and $\frac{98}{100}$ feet; southeastwardly by land now or formerly of Oliver P. Leavitt, forty and $\frac{73}{100}$ feet; southwestwardly by land now or formerly of George W. Tuxbury, Joseph H. White and Julia B. H. James trustees, twenty-one and $\frac{12}{100}$ feet; and northwestwardly by land now or formerly of Josephus Morton and by land now or formerly of James C. Morton, forty and $\frac{61}{100}$ feet: containing eight hundred and fifty-six square feet, more or less.

No. 74. (cor. Village st.)

A parcel of land now or formerly belonging to JAMES C. MORTON, bounded as follows, viz: — Northeastwardly by Chapman street, there measuring twenty-one and $\frac{52}{100}$ feet; southeastwardly by land now or formerly of Sarah E. Brown, thirty seven and $\frac{61}{100}$ feet; southwestwardly by land now or formerly of Josephus Morton, twenty-one and $\frac{62}{100}$ feet; and northwestwardly by Village street, thirty-seven and $\frac{50}{100}$ feet: containing eight hundred and ten square feet, more or less.

Rear of No. 74. Passageway to Village street.

A parcel of land in the rear of that last described now or formerly belonging to JOSEPHUS MORTON, bounded as follows,

viz: — Northeastwardly by land now or formerly of James C. Morton, twenty-one and $\frac{62}{100}$ feet; southeastwardly by land now or formerly of Sarah E. Brown, three feet; southwestwardly by land now or formerly of George W. Tuxbury, Joseph H. White and Julia B. H. James trustees, twenty-one and $\frac{62}{100}$ feet; and northwestwardly by Village street, three feet: containing sixty-five square feet, more or less. Chapman street. Southwest side. Rear of No. 74.

A parcel of land now or formerly belonging to SIMEON L. DAVIS, bounded as follows, viz: — Northeastwardly by Chapman street, there measuring eighteen and $\frac{12}{100}$ feet; southeastwardly by Village street, forty-five and $\frac{29}{100}$ feet; southwestwardly by land now or formerly of George W. Tuxbury, Joseph H. White and Julia B. H. James trustees, eighteen and $\frac{8}{100}$ feet; and northwestwardly by land now or formerly of Stephen Smith, forty-five and $\frac{17}{100}$ feet: containing eight hundred and eighteen square feet, more or less. No. 76. (cor. of Village street.)

X

D. + R.

A parcel of land now or formerly belonging to STEPHEN SMITH, bounded as follows, viz: — Northeastwardly by Chapman street, there measuring eighteen feet; southeastwardly by land now or formerly of Simeon L. Davis, forty-five and $\frac{17}{100}$ feet; southwestwardly by land now or formerly of George W. Tuxbury, Joseph H. White and Julia B. H. James trustees, eighteen feet; and northwestwardly by land now or formerly of William S. Maxwell, forty-five and $\frac{5}{100}$ feet: containing eight hundred and twelve square feet, more or less. No. 78.

X

D. + R.

A parcel of land now or formerly belonging to WILLIAM S. MAXWELL, bounded as follows, viz: — Northeastwardly by Chapman street, there measuring eighteen feet; southeastwardly by land now or formerly of Stephen Smith, forty-five and $\frac{5}{100}$ feet; southwestwardly by land now or formerly No. 80.

X

D. + R.

Chapman street, Southwest side. No. 80.

of George W. Tuxbury, Joseph H. White and Julia B. H. James trustees, eighteen feet; and northwestwardly by land now or formerly of Elizabeth Ludden, forty-four and $\frac{93}{100}$ feet: containing eight hundred and ten square feet, more or less.

No. 82.

A parcel of land now or formerly belonging to ELIZABETH LUDDEN, bounded as follows, viz: — Northeastwardly by Chapman street, there measuring eighteen feet; southeastwardly by land now or formerly of William S. Maxwell, forty-four and $\frac{93}{100}$ feet; southwestwardly by land now or formerly of George W. Tuxbury, Joseph H. White and Julia B. H. James trustees, eighteen feet; and northwestwardly by land now or formerly of William S. Stoddard, forty-four and $\frac{81}{100}$ feet: containing eight hundred and eight square feet, more or less.

No. 84.

A parcel of land now or formerly belonging to WILLIAM S. STODDARD, bounded as follows, viz: — Northeastwardly by Chapman street, there measuring eighteen feet; southeastwardly by land now or formerly of Elizabeth Ludden, forty-four and $\frac{81}{100}$ feet; southwestwardly by land now or formerly of George W. Tuxbury, Joseph H. White and Julia B. H. James trustees, eighteen feet; and northwestwardly by land now or formerly of Mary L. Frost, forty-four and $\frac{69}{100}$ feet: containing eight hundred and five square feet, more or less.

No. 86.

A parcel of land now or formerly belonging to MARY L. FROST, bounded as follows, viz: — Northeastwardly by Chapman street, there measuring eighteen feet; southeastwardly by land now or formerly of William S. Stoddard, forty-four and $\frac{69}{100}$ feet; southwestwardly by land now or formerly of George W. Tuxbury, Joseph H. White and Julia B. H. James trustees, eighteen feet; and northwest-

wardly by land now or formerly of Abby Hayford, forty-four and $\frac{56}{100}$ feet: containing eight hundred and three square feet, more or less.

Chapman street. Southwest side. No. 86.

A parcel of land now or formerly belonging to ABBY HAYFORD, bounded as follows, viz: — Northeastwardly by Chapman street, there measuring eighteen feet; southeastwardly by land now or formerly of Mary L. Frost, forty-four and $\frac{56}{100}$ feet; southwestwardly by land now or formerly of George W. Tuxbury, Joseph H. White and Julia B. H. James trustees, eighteen and $\frac{55}{100}$ feet; and northwestwardly by Albion street, forty-four and $\frac{47}{100}$ feet: containing eight hundred and thirteen square feet, more or less.

No. 88. (cor. Albion st.)

A parcel of land now or formerly belonging to the HEIRS OF OZIAS H. MATHER, bounded as follows, viz: — Southwestwardly by Chapman street, there measuring forty-eight and $\frac{95}{100}$ feet; northwestwardly by Middlesex street, forty-eight and $\frac{52}{100}$ feet; northeastwardly by other land now or formerly of the heirs of Ozias H. Mather, forty-eight and $\frac{93}{100}$ feet; and southeastwardly by land now or formerly of Therese Drixcell, by land now or formerly of Gertrude Benz, by land now or formerly of Philip Krimm and by land now or formerly of the heirs of Ebenezer Hollis, forty-nine and $\frac{50}{100}$ feet: containing two thousand three hundred and ninety-eight square feet, more or less.

Nos. 45-43. Northeast side, (cor. of Middlesex street.)

A parcel of land now or formerly belonging to the HEIRS OF EBENEZER HOLLIS, bounded as follows, viz:—Southwestwardly by Chapman street, there measuring forty-eight and $\frac{95}{100}$ feet; northwestwardly by land now or formerly of the heirs of Ozias H. Mather, twelve and $\frac{35}{100}$ feet; northeastwardly by land now or formerly of Philip Krimm, forty-eight and $\frac{93}{100}$ feet; and southeastwardly by Suffolk street, thirteen and $\frac{42}{100}$ feet: containing six hundred and thirty square feet, more or less.

No. 41. (cor. of Suffolk street.)

Chapman street. Northeast side. Nos. 35, 33. (corner of Suffolk st.)

A parcel of land now or formerly belonging to CHRISTOPHER P. SANBORN, bounded as follows, viz: — Southwestwardly by Chapman street, there measuring forty-one feet; northwestwardly by Suffolk street, thirty-six and $\frac{54}{100}$ feet; northeastwardly by land now or formerly of the heirs of Warren White, forty-two and $\frac{13}{100}$ feet; and southeastwardly by land now or formerly of Catherine C. Gunther, thirty-seven and $\frac{12}{100}$ feet: containing one thousand five hundred and thirty-one square feet, more or less.

No. 31.

A parcel of land now or formerly belonging to CATHERINE C. GUNTHER, bounded as follows, viz: — Southwestwardly by Chapman street, there measuring twenty and $\frac{34}{100}$ feet; northwestwardly by land now or formerly of Christopher P. Sanborn, thirty-seven and $\frac{12}{100}$ feet; northeastwardly by land now or formerly of the heirs of Warren White, twenty and $\frac{37}{100}$ feet; and southeastwardly by land now or formerly of Galen Coffin, thirty-seven and $\frac{42}{100}$ feet: containing seven hundred and fifty-eight square feet, more or less.

No. 29.

A parcel of land now or formerly belonging to GALEN COFFIN, bounded as follows, viz: — Southwestwardly by Chapman street, there measuring twenty and $\frac{34}{100}$ feet; northwestwardly by land now or formerly of Catherine C. Gunther, thirty-seven and $\frac{42}{100}$ feet; northeastwardly by land now or formerly of the heirs of Warren White, twenty and $\frac{34}{100}$ feet; and southeastwardly by land now or formerly of Maurice E. Hausding, thirty-seven and $\frac{72}{100}$ feet: containing seven hundred and sixty-four square feet, more or less.

No. 27.

A parcel of land now or formerly belonging to MAURICE E. HAUSDING, bounded as follows viz: — Southwestwardly by Chapman street, there measuring twenty and $\frac{34}{100}$ feet; northwestwardly by land now or formerly of Galen Coffin,

thirty-seven and $\frac{72}{100}$ feet; northeastwardly by land now or formerly of the heirs of Warren White, twenty and $\frac{34}{100}$ feet; and southeastwardly by land now or formerly of Catherine Lord, thirty-eight and $\frac{20}{100}$ feet: containing seven hundred and seventy square feet, more or less. Chapman street. Northeast side. No. 27.

A parcel of land now or formerly belonging to CATHERINE LORD, bounded as follows, viz: — Southwestwardly by Chapman street, there measuring twenty and $\frac{34}{100}$ feet; northwestwardly by land now or formerly of Maurice E. Hausding, thirty-eight and $\frac{2}{100}$ feet; northeastwardly by land now or formerly of the heirs of Warren White, nineteen and $\frac{57}{100}$ feet; and southeastwardly by land now or formerly of Matthew Haberstroh, thirty-eight and $\frac{33}{100}$ feet: containing seven hundred and sixty-two square feet, more or less. No. 25.

C. P. Sanborn
Claim of ins.
with Interest
18.23 + No. 25
(1)
D + R.

A parcel of land now or formerly belonging to MATTHEW HABERSTROH, bounded as follows, viz: — Southwestwardly by Chapman street, there measuring thirty-two feet; northwestwardly by land now or formerly of ~~Catherine Lord~~ C. E. Sunborn and by land now or formerly of the heirs of Warren White, thirty-eight and $\frac{58}{100}$ feet; northeastwardly by said land now or formerly of the heirs of Warren White, thirty-two and $\frac{15}{100}$ feet; and southeastwardly by land now or formerly of John D. Revaleon, thirty-nine and $\frac{83}{100}$ feet: containing one thousand two hundred and fifty-seven square feet, more or less. No. 23.

Sub by Kraft & Stocker mortgagees.
(in fact by the face of a brick wall)
D + R.

A parcel of land now or formerly belonging to JOHN D. REVALEON, bounded as follows, viz: — Southwestwardly by Chapman street, there measuring thirty-eight feet; northwestwardly by land now or formerly of Matthew Haberstroh, thirty-nine and $\frac{83}{100}$ feet; northeastwardly by land now or formerly of the heirs of Warren White, thirty-eight and $\frac{17}{100}$ feet; and southeastwardly by land now or formerly of Nos. 19, 17, and 15.

X
DR.

Chapman street. Northeast side.

Caroline P. Mayer, thirty-nine and $\frac{83}{100}$ feet: containing one thousand five hundred and sixteen square feet, more or less.

Nos. 13, 11.

A parcel of land now or formerly belonging to CAROLINE P. MAYER, bounded as follows, viz: — Southwestwardly by Chapman street, there measuring thirty and $\frac{27}{100}$ feet; northwestwardly by land now or formerly of John D. Revaleon, thirty-nine and $\frac{83}{100}$ feet; northeastwardly by land now or formerly of the heirs of Warren White, thirty-one and $\frac{17}{100}$ feet; and southeastwardly by land now or formerly of the heirs of Henry K. Hancock, thirty-nine and $\frac{83}{100}$ feet: containing one thousand two hundred and twenty-three square feet, more or less.

Cherry st.

Street.

A parcel of land belonging to a person or persons unknown, the same being CHERRY STREET, bounded as follows, viz: — Southeastwardly by Washington street, there measuring twenty-four and $\frac{90}{100}$ feet; southwestwardly by the southwesterly line of Cherry street, three hundred thirty-six and $\frac{80}{100}$ feet; northwestwardly by Suffolk street, twenty-four and $\frac{75}{100}$ feet; and northeastwardly by the northeasterly line of Cherry street, three hundred thirty-nine and $\frac{68}{100}$ feet.

Northeast side. No. 33. (cor. of Suffolk street.)

A parcel of land now or formerly belonging to ELIZA CASSELL, bounded as follows, viz: — Southwestwardly by Cherry street, there measuring twenty and $\frac{25}{100}$ feet; northwestwardly by Suffolk street, forty-four feet; northeastwardly by Lucas street, twenty and $\frac{58}{100}$ feet; and southeastwardly by land now or formerly of Lorenzo Kraft, forty-four feet: containing eight hundred and ninety-eight square feet, more or less.

No. 31.

A parcel of land now or formerly belonging to LORENZO KRAFT, bounded as follows, viz: — Southwestwardly by

Cherry street, there measuring nineteen and $\frac{50}{100}$ feet; northwestwardly by land now or formerly of Eliza Cassell, forty-four feet; northeastwardly by Lucas street, nineteen and $\frac{50}{100}$ feet; and southeastwardly by land now or formerly of John M. Spenthoff, forty-four feet: containing eight hundred and fifty-eight square feet, more or less. Cherry st. Northeast side. No. 31.

A parcel of land now or formerly belonging to JOHN M. SPENTHOFF, bounded as follows, viz: — Southwestwardly by Cherry street, there measuring nineteen and $\frac{50}{100}$ feet; northwestwardly by land now or formerly of Lorenzo Kraft, forty-four feet; northeastwardly by Lucas street, nineteen and $\frac{50}{100}$ feet; and southeastwardly by land now or formerly of William Hyland, forty-four feet: containing eight hundred and fifty-eight square feet, more or less. No. 29.

A parcel of land now or formerly belonging to WILLIAM HYLAND, bounded as follows, viz: — Southwestwardly by Cherry street, there measuring twenty feet; northwestwardly by land now or formerly of John M. Spenthoff, forty-four feet; northeastwardly by Lucas street, twenty feet; and southeastwardly by land now or formerly of Adams Daniels, forty-four feet: containing eight hundred and eighty square feet, more or less. No. 27.

A parcel of land now or formerly belonging to ADAMS DANIELS, bounded as follows, viz: — Southwestwardly by Cherry street, there measuring twenty feet; northwestwardly by land now or formerly of William Hyland, forty-four feet; northeastwardly by Lucas street, twenty feet; and southeastwardly by land now or formerly of Bernard Schulenkorf, forty-four feet: containing eight hundred and eighty square feet, more or less. No. 25.

A parcel of land now or formerly belonging to BERNARD No. 23.

Cherry St. Northeast side. No. 23.

X D. R.

SCHULENKORF, bounded as follows, viz: — Southwestwardly by Cherry street, there measuring twenty feet; northwestwardly by land now or formerly of Adams Daniels, forty four feet; northeastwardly by Lucas street, twenty feet; and southeastwardly by land now or formerly of George W. Cushing, forty-four feet: containing eight hundred and eighty square feet, more or less.

No. 21.

X D. R.

A parcel of land now or formerly belonging to GEORGE W. CUSHING, bounded as follows, viz: — Southwestwardly by Cherry street, there measuring twenty feet; northwestwardly by land now or formerly of Bernard Schulenkorf, forty-four feet; northeastwardly by Lucas street, twenty feet; and southeastwardly by land now or formerly of Stephen P. Fuller, forty-four feet: containing eight hundred and eighty square feet, more or less.

No. 19.

X D. R.

A parcel of land now or formerly belonging to STEPHEN P. FULLER, bounded as follows, viz: — Southwestwardly by Cherry street, there measuring twenty feet; northwestwardly by land now or formerly of George W. Cushing, forty-four feet; northeastwardly by Lucas street, twenty feet; and southeastwardly by land now or formerly of Cassander S. Wilkins, forty-four feet: containing eight hundred and eighty square feet, more or less.

No. 17.

X D. R.

A parcel of land now or formerly belonging to CASSANDER S. WILKINS, bounded as follows, viz: — Southwestwardly by Cherry street, there measuring twenty feet; northwestwardly by land now or formerly of Stephen P. Fuller, forty-four feet; northeastwardly by Lucas street, twenty feet; and southeastwardly by land now or formerly of Lydia E. Hutchings, forty-four and $\frac{10}{100}$ feet: containing eight hundred and eighty-one square feet, more or less.

A parcel of land now or formerly belonging to LYDIA E. HUTCHINGS, bounded as follows, viz: — Southwestwardly by Cherry street, there measuring twenty feet; northwestwardly by land now or formerly of Cassander S. Wilkins, forty-four and $\frac{10}{100}$ feet; northeastwardly by Lucas street, twenty feet; and southeastwardly by land now or formerly of Charles N. Chandler, forty-four and $\frac{20}{100}$ feet: containing eight hundred and eighty-three square feet, more or less. Cherry st. Northeast side. No. 15.

A parcel of land now or formerly belonging to CHARLES N. CHANDLER, bounded as follows, viz: — Southwestwardly by Cherry street, there measuring twenty feet; northwestwardly by land now or formerly of Lydia E. Hutchings, forty-four and $\frac{20}{100}$ feet; northeastwardly by Lucas street, twenty feet; and southeastwardly by land now or formerly of Elizabeth J. Simpson, forty-four and $\frac{30}{100}$ feet: containing eight hundred and eighty-five square feet, more or less. No. 13.

A parcel of land now or formerly belonging to ELIZABETH J. SIMPSON, bounded as follows, viz: — Southwestwardly by Cherry street, there measuring twenty feet; northwestwardly by land now or formerly of Charles N. Chandler, forty-four and $\frac{30}{100}$ feet; northeastwardly by Lucas street, twenty feet; and southeastwardly by land now or formerly of Harriet Dawes, forty-four and $\frac{40}{100}$ feet: containing eight hundred and eighty-seven square feet, more or less. No. 11.

A parcel of land now or formerly belonging to HARRIET DAWES, bounded as follows, viz: — Southwestwardly by Cherry street, there measuring twenty feet; northwestwardly by land now or formerly of Elizabeth J. Simpson, forty-four and $\frac{40}{100}$ feet; northeastwardly by Lucas street, twenty feet; and southeastwardly by land now or formerly of William S. Dexter trustee, forty-four and $\frac{50}{100}$ feet: containing eight hundred and eighty-nine square feet, more or less. No. 9.

Cherry st. Northeast side. No. 7.

A parcel of land now or formerly belonging to WILLIAM S. DEXTER TRUSTEE, bounded as follows, viz: — Southwestwardly by Cherry street, there measuring twenty and $\frac{33}{100}$ feet; northwestwardly by land now or formerly of Harriet Dawes, forty-four and $\frac{50}{100}$ feet; northeastwardly by Lucas street, twenty and $\frac{33}{100}$ feet; and southeastwardly by land now or formerly of Abram O. Bigelow and by land now or formerly of John Skinner, forty-four and $\frac{60}{100}$ feet: containing nine hundred and six square feet, more or less.

Lucas st. Southwest side. No. 14.

A parcel of land now or formerly belonging to PATRICK WINN, bounded as follows, viz: — Northeastwardly by Lucas street, there measuring twenty-one and $\frac{17}{100}$ feet; southeastwardly by land now or formerly of Thomas Vanstone, by land now or formerly of Jacob Bergh and by land now or formerly of Henry Emerson, forty-seven and $\frac{64}{100}$ feet; southwestwardly by land now or formerly of Therese Holthaus and by land now or formerly of the heirs of Warren White, twenty-one and $\frac{17}{100}$ feet; and northwestwardly by land now or formerly of Benjamin Rogers, by land now or formerly of Hugh McBarron and by land now or formerly of Susan M. Hill, forty-seven and $\frac{60}{100}$ feet: containing one thousand and seven square feet, more or less.

Passageway, east of. No. 20.

A parcel of land now or formerly belonging to the FRAMINGHAM BANK, bounded as follows, viz: — Northeastwardly by Lucas street, there measuring three feet; southeastwardly by land now or formerly of Thomas L. Wakefield trustee, forty-one and $\frac{75}{100}$ feet; southwestwardly by land now or formerly of Jeremiah Brown, two and $\frac{83}{100}$ feet; and northwestwardly by the same, forty-one and $\frac{75}{100}$ feet: containing one hundred and twenty-two square feet, more or less.

No. 20.

A parcel of land now or formerly belonging to JEREMIAH

BROWN, bounded as follows, viz: — Northeastwardly by Lucas street, there measuring nineteen and $\frac{84}{100}$ feet; southeastwardly by land now or formerly of the Framingham Bank, forty-one and $\frac{75}{100}$ feet; again northeastwardly by the same, two and $\frac{83}{100}$ feet; southeastwardly again by land now or formerly of Thomas L. Wakefield trustee and by land now or formerly of the heirs of Warren White, four and $\frac{25}{100}$ feet; southwestwardly by said land now or formerly of the heirs of Warren White, twenty-three and $\frac{9}{100}$ feet; and northwestwardly by land now or formerly of Micah Dyer junior, forty-five and $\frac{62}{100}$ feet: containing nine hundred and thirty-four square feet, more or less. Lucas st. Southwest side. No. 20.

A parcel of land belonging to a person or persons unknown, the same being a portion of LUCAS STREET, bounded as follows, viz: — Southeastwardly by Washington street, there measuring ten and $\frac{87}{100}$ feet; southwestwardly by the southwesterly line of Lucas street, three hundred forty-two and $\frac{91}{100}$ feet; northwestwardly by Suffolk street, ten and $\frac{88}{100}$ feet; and northeastwardly by the northeasterly line of Lucas street, three hundred forty-one and $\frac{64}{100}$ feet. Lucas st. Portion of street.

Another parcel of land belonging to a person or persons unknown, the same being another portion of LUCAS STREET, bounded as follows, viz: — Southeastwardly by Suffolk street, there measuring twelve and $\frac{6}{100}$ feet; southwestwardly by the southwesterly line of Lucas street, ninety-seven and $\frac{85}{100}$ feet; northwestwardly by Middlesex street, eleven and $\frac{18}{100}$ feet; and northeastwardly by the northeasterly line of Lucas street, ninety-eight and $\frac{33}{100}$ feet. Portion of street.

Another parcel of land belonging to a person or persons unknown, the same being another portion of LUCAS STREET, bounded as follows, viz: — Southeastwardly by Middlesex street, there measuring ten and $\frac{92}{100}$ feet; southwestwardly Portion of street.

Lucas st. Portion of street.

by the southwesterly line of Lucas street, one hundred nineteen and $\frac{40}{100}$ feet; northwestwardly by Emerald street, eleven and $\frac{12}{100}$ feet; and northeastwardly by the northeasterly line of Lucas street, one hundred nineteen and $\frac{50}{100}$ feet.

Portion of street.

Another parcel of land belonging to a person or persons unknown, the same being another portion of LUCAS STREET, bounded as follows, viz: — Southeastwardly by Emerald street, there measuring eleven and $\frac{2}{100}$ feet; southwestwardly by the southwesterly line of Lucas street, one hundred twenty-five and $\frac{85}{100}$ feet; northwestwardly by Village street, eleven feet; and northeastwardly by the northeasterly line of Lucas street, one hundred twenty-five and $\frac{85}{100}$ feet.

Portion of street.

Another parcel of land belonging to a person or persons unknown, the same being another portion of LUCAS STREET, bounded as follows, viz: — Southeastwardly by Village street, there measuring eleven and $\frac{15}{100}$ feet; southwestwardly by the southwesterly line of Lucas street, one hundred twenty-four and $\frac{12}{100}$ feet; northwestwardly by Albion street, ten and $\frac{92}{100}$ feet; and northeastwardly by the northeasterly line of Lucas street, one hundred twenty-four and $\frac{17}{100}$ feet.

Portion of street.

Another parcel of land belonging to a person or persons unknown, the same being another portion of LUCAS STREET, bounded as follows, viz: — Southeastwardly by Albion street, there measuring ten and $\frac{98}{100}$ feet; southwestwardly by the southwesterly line of Lucas street, one hundred and twenty feet; northwestwardly by Tremont street, ten and $\frac{61}{100}$ feet; and northeastwardly by the northeasterly line of Lucas street, one hundred twenty and $\frac{9}{100}$ feet.

Northeast side. No. 21.

A parcel of land now or formerly belonging to LEONARD R. CUTTER, bounded as follows, viz: — Southwestwardly by

Lucas street, there measuring eighteen and $\frac{33}{100}$ feet; northwestwardly by land now or formerly of Samuel A. Way, thirty-nine and $\frac{77}{100}$ feet; northeastwardly by land now or formerly of Robert Cowdin, eighteen and $\frac{33}{100}$ feet; and southeastwardly by land now or formerly of John Howe and by land now or formerly of Thorwald W. Winther, thirty-nine and $\frac{44}{100}$ feet: containing seven hundred and twenty-six square feet, more of less. Lucas st. Northeast side. No. 21.

A parcel of land now or formerly belonging to HENRY PLAGEMANN TRUSTEE, bounded as follows, viz: — Southwestwardly by Lucas street, there measuring one hundred eleven and $\frac{75}{100}$ feet; northwestwardly by Suffolk street, eighty-two and $\frac{93}{100}$ feet; northeastwardly by land now or formerly of Henry Plagemann and Bernard Wiechert trustees, one hundred eleven and $\frac{82}{100}$ feet; and southeastwardly by the same, eighty-four and $\frac{92}{100}$ feet: containing nine thousand three hundred and eighty square feet, more or less. Nos. 10-13. (corner of Suffolk st.)

A parcel of land now or formerly belonging to HENRY PLAGEMANN and BERNARD WIECHERT TRUSTEES, bounded as follows, viz: — Southwestwardly by Lucas street, there measuring forty-two and $\frac{42}{100}$ feet; northwestwardly by land now or formerly of Henry Plagemann trustee, eighty-four and $\frac{92}{100}$ feet; again southwestwardly by the same, one hundred eleven and $\frac{82}{100}$ feet; northwestwardly again by Suffolk street, nineteen and $\frac{92}{100}$ feet; northeastwardly by land now or formerly of the heirs of William S. White, one hundred fifty-four and $\frac{79}{100}$ feet; and southeastwardly by the same, by land now or formerly of Benjamin C. White and by land now or formerly of the heirs of Timothy Fuller, one hundred ten and $\frac{25}{100}$ feet: containing seven thousand and sixty-seven square feet, more or less. Nos. 7 and 8.

A parcel of land now or formerly belonging to the HEIRS No. 6.

Lucas st. Northeast side. No. 6.

OF TIMOTHY FULLER, bounded as follows, viz: — Southwestwardly by Lucas street, there measuring twenty-seven feet; northwestwardly by land now or formerly of Henry Plagemann and Bernard Wiechert trustees, sixty and $\frac{25}{100}$ feet; northeastwardly by land now or formerly of Benjamin C. White, twenty-seven feet; and southeastwardly by land now or formerly of Henry Heukamp, sixty-one and $\frac{62}{100}$ feet: containing one thousand six hundred and forty-three square feet, more or less.

No. 5.

A parcel of land now or formerly belonging to HENRY HEUKAMP, bounded as follows, viz: — Southwestwardly by Lucas street, there measuring twenty-four and $\frac{23}{100}$ feet; northwestwardly by land now or formerly of the heirs of Timothy Fuller, sixty-one and $\frac{62}{100}$ feet; northeastwardly by land now or formerly of Benjamin C. White, twenty-four feet; and southeastwardly by land now or formerly of Martha M. Ooman, sixty-two and $\frac{84}{100}$ feet: containing one thousand five hundred square feet, more or less.

No. 3.

A parcel of land now or formerly belonging to MARTHA M. OOMAN, bounded as follows, viz: — Southwestwardly by Lucas street, there measuring fifty and $\frac{13}{100}$ feet; northwestwardly by land now or formerly of Henry Heukamp, sixty-two and $\frac{84}{100}$ feet; northeastwardly by land now or formerly of Benjamin C. White, on two lines, thirty-seven and $\frac{84}{100}$ feet and twelve and $\frac{13}{100}$ feet; and southeastwardly by land now or formerly of Leonard Ware trustee, sixty-four and $\frac{73}{100}$ feet: containing three thousand two hundred and seven square feet, more or less.

Paul street. Southwest side. No. 16. (cor. of Emerald street.)

A parcel of land now or formerly belonging to LUCINDA PHILLIPS, bounded as follows, viz: — Northeastwardly by Paul street, there measuring fifteen and $\frac{55}{100}$ feet; southeastwardly by Emerald street, forty-five and $\frac{25}{100}$ feet;

southwestwardly by land now or formerly of the heirs of Thomas Brewer, fifteen and $\frac{37}{100}$ feet; and northwestwardly by land now or formerly of the heirs of William Pope, forty-five and $\frac{16}{100}$ feet: containing seven hundred and seven square feet, more or less. Paul street. Southwest side. No. 16.

A parcel of land now or formerly belonging to the HEIRS OF WILLIAM POPE, bounded as follows, viz: — Northeastwardly by Paul street, there measuring fifteen and $\frac{2}{100}$ feet; southeastwardly by land now or formerly of Lucinda Phillips, forty-five and $\frac{16}{100}$ feet; southwestwardly by land now or formerly of the heirs of Thomas Brewer, fifteen and $\frac{4}{100}$ feet; and northwestwardly by land now or formerly of Catherine McLean, forty-five and $\frac{8}{100}$ feet: containing six hundred and seventy-eight square feet, more or less. No. 14.

A parcel of land now or formerly belonging to CATHERINE McLEAN, bounded as follows, viz: — Northeastwardly by Paul street, there measuring fifteen and $\frac{2}{100}$ feet; southeastwardly by land now or formerly of the heirs of William Pope, forty-five and $\frac{8}{100}$ feet; southwestwardly by land now or formerly of the heirs of Thomas Brewer, fifteen and $\frac{4}{100}$ feet; and northwestwardly by land now or formerly of Jens Jensen Lund, forty-five feet: containing six hundred and seventy-six square feet, more or less. No. 12.

A parcel of land now or formerly belonging to JENS JENSEN LUND, bounded as follows, viz: — Northeastwardly by Paul street, there measuring fifteen and $\frac{2}{100}$ feet; southeastwardly by land now or formerly of Catherine McLean, forty-five feet; southwestwardly by land now or formerly of the heirs of Thomas Brewer, fifteen and $\frac{4}{100}$ feet; and northwestwardly by land now or formerly of William Hyland, forty-four and $\frac{92}{100}$ feet: containing six hundred and seventy-five square feet, more or less. No. 10.

Paul street. Southwest side. No. 8.

A parcel of land now or formerly belonging to WILLIAM HYLAND, bounded as follows, viz: — Northeastwardly by Paul street, there measuring fifteen and $\frac{2}{100}$ feet; southeastwardly by land now or formerly of Jens Jensen Lund, forty-four and $\frac{92}{100}$ feet; southwestwardly by land now or formerly of Thomas Brewer, fifteen and $\frac{4}{100}$ feet; and northwestwardly by land now or formerly of Harrison P. Page and William G. Harding, forty-four and $\frac{83}{100}$ feet: containing six hundred and seventy-four square feet, more or less.

D. R.

No. 6.

A parcel of land now or formerly belonging to HARRISON P. PAGE and WILLIAM G. HARDING, bounded as follows, viz: — Northeastwardly by Paul street, there measuring fourteen and $\frac{69}{100}$ feet; southeastwardly by land now or formerly of William Hyland, forty-four and $\frac{83}{100}$ feet; southwestwardly by land now or formerly of the heirs of Thomas Brewer, fourteen and $\frac{71}{100}$ feet; and northwestwardly by land now or formerly of John S. Laming and Alonzo S. Drisko, forty-four and $\frac{75}{100}$ feet: containing six hundred and fifty-eight square feet, more or less.

D + R.

No. 4.

A parcel of land now or formerly belonging to LUCIEN M. BLANCHARD, bounded as follows, viz: — Northeastwardly by Paul street, there measuring thirty feet; southeastwardly by land now or formerly of Emma C. White and by land now or formerly of Lewis Coleman, forty-three and $\frac{42}{100}$ feet; southwestwardly by land now or formerly of the heirs of Thomas Brewer, thirty feet; and northwestwardly by land now or formerly of Elijah Russell and by land now or formerly of Timothy Connelly, forty-three and $\frac{10}{100}$ feet: containing one thousand two hundred and ninety-eight square feet, more or less.

Sold

Sold

No. 30, (cor. of Albion street.)

A parcel of land now or formerly belonging to TIMOTHY

CONNELLY, bounded as follows, viz: — Northeastwardly by Paul street, there measuring forty-four and $\frac{77}{100}$ feet; southeastwardly by land now or formerly of Lucien M. Blanchard, twenty-one and $\frac{60}{100}$ feet; southwestwardly by land now or formerly of Elijah Russell, forty-six and $\frac{58}{100}$ feet; and northwestwardly by Albion street, twenty-one feet: containing nine hundred and seventy-one square feet, more or less. Paul street. Southwest side. No. 3. (cor. of Albion street.)

A parcel of land belonging to a person or persons unknown, the same being PAUL STREET, bounded as follows, viz: — Southeastwardly by Emerald street, there measuring, twenty-four and $\frac{75}{100}$ feet; southwestwardly by the southwesterly line of Paul street, four hundred forty-two and $\frac{4}{100}$ feet; northwestwardly by Tremont street, twenty-two and $\frac{10}{100}$ feet; and northeastwardly by the northeasterly line of Paul street, four hundred thirty-nine and $\frac{63}{100}$ feet. Paul street. Street.

A parcel of land now or formerly belonging to SAMUEL D. PARKER, bounded as follows, viz: — Southwestwardly by Paul street, there measuring twenty and $\frac{6}{100}$ feet; northwestwardly by land now or formerly of John A. Sargent forty-five and $\frac{74}{100}$ feet; northeastwardly by Castle street, twenty and $\frac{15}{100}$ feet; and southeastwardly by land now or formerly of Charles L. Hancock, forty-five and $\frac{4}{100}$ feet: containing nine hundred and five square feet, more or less. Northeast side. No. 1. Lot do. by A. J. Meserve lease DR.

A parcel of land now or formerly belonging to CHARLES L. HANCOCK, bounded as follows, viz: — Southwestwardly by Paul street, there measuring forty and $\frac{85}{100}$ feet; northwestwardly by land now or formerly of Samuel D. Parker, forty-five and $\frac{4}{100}$ feet; northeastwardly by Castle street, forty and $\frac{78}{100}$ feet; and southeastwardly by land belonging to a person or persons unknown, forty-five feet: containing one thousand eight hundred and thirty-eight square feet, more or less. Nos. 2-3. Lot A. W. Austin W.

Paul, Albion and Castle sts. Vacant land.

A parcel of land belonging to A PERSON or PERSONS UNKNOWN, bounded as follows, viz: — Southwestwardly by Paul street, there measuring one foot and $\frac{35}{100}$ of a foot; northwestwardly by land now or formerly of Charles L. Hancock, forty-five feet; northeastwardly by Castle street, five and $\frac{93}{100}$ feet; and southeastwardly by Albion street, forty-five and $\frac{24}{100}$ feet: containing one hundred and fifty-eight square feet, more or less.

Castle st. Southwest side. No. 62.

A parcel of land now or formerly belonging to MARY D. W. SCHAFFER, bounded as follows, viz: — Northeastwardly by Castle street, there measuring twenty feet; southeastwardly by land now or formerly of the heirs of Thomas Brewer, forty-three and $\frac{44}{100}$ feet; southwestwardly by the same, ten and $\frac{25}{100}$ feet; again southeastwardly by the same, fifteen and $\frac{8}{100}$ feet; southwestwardly again by land now or formerly of the heirs of George A. Kettell, ten and $\frac{33}{100}$ feet; and northwestwardly by the same, fifty-eight and $\frac{95}{100}$ feet: containing one thousand and thirty-five square feet, more or less.

No. 64 to corner of Suffolk st. Tremont Brewery.

A parcel of land now or formerly belonging to the HEIRS OF GEORGE A. KETTELL, bounded as follows, viz: — Northeastwardly by Castle street, there measuring one hundred thirty-eight and $\frac{51}{100}$ feet; southeastwardly by land now or formerly of Mary D. W. Schaffer, fifty-eight and $\frac{95}{100}$ feet; again northeastwardly by the same, ten and $\frac{33}{100}$ feet; southeastwardly again by land now or formerly of the heirs of Thomas Brewer, sixty-six and $\frac{48}{100}$ feet; southwestwardly by the same, on two lines, one hundred eleven and $\frac{90}{100}$ feet and thirty-five and $\frac{47}{100}$ feet; and northwestwardly by Suffolk street, one hundred and twenty-five feet: containing seventeen thousand nine hundred and twenty-two square feet, more or less.

Castle st. Southwest side.

Nos. 84-96. (corners of Suffolk and Middlesex streets.)

Another parcel of land now or formerly belonging to the HEIRS OF GEORGE A. KETTELL, bounded as follows, viz: — Northeastwardly by Castle street, there measuring ninety-eight and $\frac{25}{100}$ feet; southeastwardly by Suffolk street, fifty-five feet; southwestwardly by land now or formerly of George O. Currier, forty-six and $\frac{32}{100}$ feet; again southeastwardly by the same, six and $\frac{72}{100}$ feet; southwestwardly again by land now or formerly of Michael Daley, fifty-two feet; and northwestwardly by Middlesex street, sixty-one and $\frac{58}{100}$ feet: containing five thousand seven hundred and sixty-five square feet, more or less.

No. 102. (corner of Middlesex street.)

A parcel of land now or formerly belonging to TIMOTHY F. HAGERTY, bounded as follows, viz: — Northeastwardly by Castle street, there measuring twenty and $\frac{6}{100}$ feet; southeastwardly by Middlesex street, fifty-two feet; southwestwardly by land now or formerly of Joanna Donovan, twenty and $\frac{6}{100}$ feet; and northwestwardly by land now or formerly of Charles W. Moore, fifty-two feet: containing one thousand and forty-three square feet, more or less.

Nos. 104, 106.

A parcel of land now or formerly belonging to CHARLES W. MOORE, bounded as follows, viz: — Northeastwardly by Castle street, there measuring twenty-six and $\frac{76}{100}$ feet; southeastwardly by land now or formerly of Timothy F. Hagerty, fifty-two feet; southwestwardly by land now or formerly of Joanna Donovan, twenty-six and $\frac{72}{100}$ feet; and northwestwardly by land now or formerly of John Horgan, fifty-two feet: containing one thousand three hundred and ninety square feet, more or less.

No. 108.

A parcel of land now or formerly belonging to JOHN HORGAN, bounded as follows, viz: — Northeastwardly by Castle street, there measuring twenty-six and $\frac{72}{100}$ feet; southeastwardly by land now or formerly of Charles W.

Castle st. Southwest side. No. 108. Moore, fifty-two feet; southwestwardly by land now or formerly of Joanna Donovan and by land now or formerly of William Parker, twenty-six and $\frac{67}{100}$ feet; and northwestwardly by land now or formerly of Cornelius and Timothy Sheehan, fifty-two feet: containing one thousand three hundred and eighty-eight square feet, more or less.

No. 110. A parcel of land now or formerly belonging to CORNELIUS and TIMOTHY SHEEHAN, bounded as follows, viz: — Northeastwardly by Castle street, there measuring twenty-six and $\frac{67}{100}$ feet; southeastwardly by land now or formerly of John Horgan, fifty-two feet; southwestwardly by land now or formerly of William Parker, twenty-six and $\frac{67}{100}$ feet; and northwestwardly by land now or formerly of Jeremiah F. O'Brien and by land now or formerly of Martin Kirchgassner, fifty-two feet: containing one thousand three hundred and eighty-six square feet, more or less.

No. 122. A parcel of land now or formerly belonging to MARCUS WYZANSKI, bounded as follows, viz: — Northeastwardly by Castle street, there measuring twenty and $\frac{7}{100}$ feet; southeastwardly by land now or formerly of Constantine McGinnis and by land now or formerly of Catherine Oberhauser, forty-five feet; southwestwardly by Paul street, twenty and $\frac{7}{100}$ feet; and northwestwardly by land now or formerly of Patrick Leonard, forty-five feet: containing nine hundred and three square feet, more or less.

No. 124. A parcel of land now or formerly belonging to PATRICK LEONARD, bounded as follows, viz: — Northeastwardly by Castle street, there measuring twenty-one and $\frac{88}{100}$ feet; southeastwardly by land now or formerly of Marcus Wyzanski, forty-five feet; southwestwardly by Paul street, twenty-one and $\frac{50}{100}$ feet; and northwestwardly by land now or formerly of Ann Louisa Hatfield trustee, forty-five

feet: containing nine hundred and seventy-six square feet, more or less. Castle st. Southwest side.

A parcel of land now or formerly belonging to ANN LOUISA HATFIELD TRUSTEE, bounded as follows, viz:—Northeastwardly by Castle street, there measuring twenty-one and $\frac{80}{100}$ feet; southeastwardly by land now or formerly of Patrick Leonard, forty-five feet; southwestwardly by Paul street, twenty-one and $\frac{97}{100}$ feet; and northwestwardly by land now or formerly of Bridget Levins, forty-five feet: containing nine hundred and eighty-five square feet, more or less. No. 128. Sold. 3940.

A parcel of land now or formerly belonging to BRIDGET LEVINS, bounded as follows, viz:—Northeastwardly by Castle street, there measuring twenty-one and $\frac{40}{100}$ feet; southeastwardly by land now or formerly of Ann Louisa Hatfield trustee, forty-five feet; southwestwardly by Paul street, twenty-one and $\frac{3}{100}$ feet; and northwestwardly by land now or formerly of Isaac S. Morse, forty-five feet: containing nine hundred and fifty-four square feet, more or less. No. 132. old 5816.

A parcel of land now or formerly belonging to ISAAC S. MORSE, bounded as follows, viz:—Northeastwardly by Castle street, there measuring twenty-one and $\frac{33}{100}$ feet; southeastwardly by land now or formerly of Bridget Levins, forty-five feet; southwestwardly by Paul street, twenty-five and $\frac{68}{100}$ feet; and northwestwardly by Village street, forty-five and $\frac{25}{100}$ feet: containing one thousand and fifty-eight square feet, more or less. No. 134. (corner of Village st.) X

A parcel of land now or formerly belonging to DANIEL B. and GEORGE STEDMAN TRUSTEES, bounded as follows, viz:—Northeastwardly by Castle street, there measuring No. 136. (corner of Village st.) X D.R

Castle st. Southwest side. No. 136. (cor. of Village st.)

twenty and $\frac{92}{100}$ feet; southeastwardly by Village street, forty-five and $\frac{16}{100}$ feet; southwestwardly by Paul street, nineteen and $\frac{50}{100}$ feet; and northwestwardly by land now or formerly of Seth W. Fuller, forty-five feet: containing nine hundred and nine square feet, more or less.

No. 138.

A parcel of land now or formerly belonging to SETH W. FULLER, bounded as follows, viz: — Northeastwardly by Castle street, there measuring twenty and $\frac{10}{100}$ feet; southeastwardly by land now or formerly of Daniel B. and George Stedman trustees, forty-five feet; southwestwardly by Paul street, twenty feet; and northwestwardly by land now or formerly of Moses Chase, forty-five feet: containing nine hundred and two square feet, more or less.

No. 140.

A parcel of land now or formerly belonging to MOSES CHASE, bounded as follows, viz: — Northeastwardly by Castle street, there measuring twenty feet; southeastwardly by land now or formerly of Seth W. Fuller, forty-five feet; southwestwardly by Paul street, twenty feet; and northwestwardly by other land now or formerly of Moses Chase, forty-five feet: containing nine hundred square feet, more or less.

No. 142.

Another parcel of land now or formerly belonging to MOSES CHASE, bounded as follows, viz: — Northeastwardly by Castle street, there measuring twenty feet; southeastwardly by other land now or formerly of Moses Chase, forty-five feet; southwestwardly by Paul street, twenty feet; and northwestwardly by land now or formerly of William Parker, forty-five feet: containing nine hundred square feet, more or less.

No. 144.

A parcel of land now or formerly belonging to WILLIAM PARKER, bounded as follows, viz: — Northeastwardly by

Castle street, there measuring twenty and $\frac{8}{100}$ feet; southeastwardly by land now or formerly of Moses Chase, forty-five feet; southwestwardly by Paul street, twenty feet; and northwestwardly by land now or formerly of James W. Bell, forty-five feet: containing nine hundred and one square feet, more or less. Castle st. Southwest side. No. 144.

A parcel of land now or formerly belonging to JAMES W. BELL, bounded as follows, viz: — Northeastwardly by Castle street, there measuring nineteen and $\frac{66}{100}$ feet; southeastwardly by land now or formerly of William Parker, forty-five feet; southwestwardly by Paul street, twenty-one and $\frac{85}{100}$ feet; and northwestwardly by Albion street, forty-five and $\frac{16}{100}$ feet: containing nine hundred and thirty-three square feet, more or less. No. 146.

A parcel of land belonging to a person or persons unknown, the same being a portion of CASTLE STREET, bounded as follows, viz: — Southwestwardly by the southwesterly line of Castle street, there measuring eight hundred seven and $\frac{22}{100}$ feet; northwestwardly by Tremont street, twenty-two and $\frac{86}{100}$ feet; northeastwardly by the northeasterly line of Castle street, seven hundred ninety-six and $\frac{40}{100}$ feet; and southeastwardly by another portion of Castle street, twenty-two and $\frac{88}{100}$ feet. Portion of street.

A parcel of land now or formerly belonging to SARAH E. PICKETT, bounded as follows, viz: — Southwestwardly by Castle street, there measuring twenty feet; northwestwardly by land now or formerly of Samuel A. Way, thirty feet; northeastwardly by land now or formerly of Daniel and Hugh A. Madden, twenty feet; and southeastwardly by land now or formerly of Louis E. Artault, thirty feet: containing six hundred square feet, more or less. Northeast side. No. 119.

Castle st. Northeast side. No. 117.

A parcel of land now or formerly belonging to LOUIS E. ARTAULT, bounded as follows, viz: — Southwestwardly by Castle street, there measuring twenty feet; northwestwardly by land now or formerly of Sarah E. Pickett, thirty feet; northeastwardly by land now or formerly of Daniel and Hugh A. Madden, twenty feet; and southeastwardly by land now or formerly of Lorenzo D. Metcalf, thirty feet: containing six hundred square feet, more or less.

No. 115.

A parcel of land now or formerly belonging to LORENZO D. METCALF, bounded as follows, viz: — Southwestwardly by Castle street, there measuring twenty feet; northwestwardly by land now or formerly of Louis E. Artault, thirty feet; northeastwardly by land now or formerly of John Glynn, nineteen and $\frac{91}{100}$ feet; and southeastwardly by land now or formerly of Daniel Müller, thirty feet: containing five hundred and ninety-nine square feet, more or less.

No. 113.

Conv. to City 3400. June 19'71

A parcel of land now or formerly belonging to DANIEL MULLER, bounded as follows, viz: — Southwestwardly by Castle street, there measuring twenty feet; northwestwardly by land now or formerly of Lorenzo D. Metcalf, thirty feet; northeastwardly by land now or formerly of William M. Wise, nineteen and $\frac{91}{100}$ feet; and southeastwardly by land now or formerly of Michael and Mary Quinn, thirty feet: containing five hundred and ninety-nine square feet, more or less.

Nos. 111-109.

A parcel of land now or formerly belonging to MICHAEL and MARY QUINN, bounded as follows, viz: — Southwestwardly by Castle street, there measuring nine feet; northwestwardly by land now or formerly of Daniel Müller and by land now or formerly of William M. Wise, thirty-two and $\frac{50}{100}$ feet; northeastwardly by land now or formerly of B. Henry Essmann, nine feet; and southeastwardly by the

same and by land now or formerly of John Horgan, thirty-two and $\frac{50}{100}$ feet: containing two hundred and ninety-three square feet, more or less. Castle st. Northeast side.

A parcel of land now or formerly belonging to JOHN HORGAN, bounded as follows, viz: — Southwestwardly by Castle street, there measuring twenty and $\frac{33}{100}$ feet; northwestwardly by land now or formerly of Michael and Mary Quinn, thirty-one feet; northeastwardly by land now or formerly of B. Henry Essmann, twenty and $\frac{12}{100}$ feet; and southeastwardly by land now or formerly of John Roessle, thirty-one feet: containing six hundred and twenty-six square feet, more or less. No. 107.

A parcel of land now or formerly belonging to JOHN ROESSLE, bounded as follows, viz:—Southwestwardly by Castle street, there measuring twenty feet; northwestwardly by land now or formerly of John Horgan, thirty-one feet; northeastwardly by land now or formerly of the heirs of Stephen Moroney, twenty feet; and southeastwardly by land now or formerly of Ann M. Donnelly, thirty-one feet: containing six hundred and twenty square feet, more or less. No. 105.

A parcel of land now or formerly belonging to ANN M. DONNELLY, bounded as follows, viz: — Southwestwardly by Castle street, there measuring twenty feet; northwestwardly by land now or formerly of John Roessle, thirty-one feet; northeastwardly by land now or formerly of Louis Dessauer, twenty feet; and southeastwardly by land now or formerly of John P. Healy and Richard C. Greenleaf trustees, thirty-one feet: containing six hundred and twenty square feet, more or less. No. 103.

A parcel of land now or formerly belonging to JOHN P. HEALY and RICHARD C. GREENLEAF TRUSTEES, bounded as No. 101.

Castle st. Northeast side. No. 101.

follows, viz: — Southwestwardly by Castle street, ther measuring twenty-four and $\frac{63}{100}$ feet; northwestwardly b land now or formerly of Ann M. Donnelly, thirty-one feet northeastwardly by land now or formerly of Joseph H Center and by land now or formerly of the heirs of Samue Keep, twenty-four and $\frac{70}{100}$ feet; and southeastwardly b land now or formerly of Ellen Hayes, thirty-one feet containing seven hundred and sixty-three square feet, mor or less.

No. 97.

A parcel of land now or formerly belonging to ELLEN HAYES, bounded as follows, viz: — Southwestwardly by Castle street, there measuring twenty-four and $\frac{45}{100}$ feet; northwestwardly by land now or formerly of John P. Healy and Richard C. Greenleaf trustees, thirty-one feet; northeastwardly by land now or formerly of the heirs of Thomas S. Hunt, twenty-four and $\frac{48}{100}$ feet; and southeastwardly by land now or formerly of Samuel P. Tuckerman, thirty-one feet: containing seven hundred and fifty-seven square feet, more or less.

No. 95.

Surrd Oct 23. 71

A parcel of land now or formerly belonging to SAMUEL P. TUCKERMAN, bounded as follows, viz: — Southwestwardly by Castle street, there measuring twenty feet; northwestwardly by land now or formerly of Ellen Hayes, thirty-one feet; northeastwardly by land now or formerly of Boyd Howard, twenty feet; and southeastwardly by land now or formerly of Augusta D. Rollins and by land now or formerly of Salome Schlotterbeck, thirty-one feet: containing six hundred and twenty square feet, more or less.

No. 93.

A parcel of land now or formerly belonging to SALOME SCHLOTTERBECK, bounded as follows, viz: — Southwestwardly by Castle street, there measuring twenty feet; northwestwardly by land now or formerly of Samuel P. Tuckerman, twenty-eight and $\frac{67}{100}$ feet; northeastwardly by land now or

formerly of Augusta D. Rollins, twenty feet; and southeastwardly by land now or formerly of Eliza Marsh, twenty-eight and $\frac{67}{100}$ feet: containing five hundred and seventy-three square feet, more or less. Castle st. Northeast side. No. 93.

A parcel of land now or formerly belonging to ELIZA MARSH, bounded as follows, viz: — Southwestwardly by Castle street, there measuring twenty feet; northwestwardly by land now or formerly of Salome Schlotterbeck and by land now or formerly of Augusta D. Rollins, thirty feet; northeastwardly by land now or formerly of Mary A. Smith, twenty and $\frac{6}{100}$ feet; and southeastwardly by land now or formerly of Judith S. Haskell, thirty feet: containing six hundred square feet, more or less. No. 91.

A parcel of land now or formerly belonging to REUBEN S. WADE TRUSTEE, bounded as follows, viz: — Southwestwardly by Castle street, there measuring twenty-one and $\frac{87}{100}$ feet; northwestwardly by land now or formerly of Joseph H. Center, twenty-five and $\frac{64}{100}$ feet; northeastwardly by land now or formerly of Nahum Porter, twenty-one and $\frac{57}{100}$ feet; and southeastwardly by land now or formerly of Mary A. Smith, twenty-five feet: containing five hundred and fifty square feet, more or less. No. 79.

A parcel of land now or formerly belonging to MARY A. SMITH, bounded as follows, viz: — Southwestwardly by Castle street, there measuring twenty-one and $\frac{50}{100}$ feet; northwestwardly by land now or formerly of Reuben S. Wade trustee, twenty-five feet; northeastwardly by land now or formerly of Joshua Jacobs, twenty-one and $\frac{58}{100}$ feet; and southeastwardly by land now or formerly of Betsey T. Savage, twenty-five feet: containing five hundred and thirty-eight square feet, more or less. No. 75.

Suit.

Castle st. Northeast side. No. 73.

Conv'd to City June '71

A parcel of land now or formerly belonging to BETSEY T. SAVAGE, bounded as follows, viz: — Southwestwardly by Castle street, there measuring twenty-one and $\frac{57}{100}$ feet; northwestwardly by land now or formerly of Mary A. Smith, twenty-five feet; northeastwardly by land now or formerly of the heirs of Peter Pieper, twenty-one and $\frac{58}{100}$ feet; and southeastwardly by land now or formerly of William B. White and Eliza F. Curtis trustees, twenty-five feet: containing five hundred and thirty-nine square feet, more or less.

No. 67.

A parcel of land now or formerly belonging to WILLIAM B. WHITE and ELIZA F. CURTIS TRUSTEES, bounded as follows, viz: — Southwestwardly by Castle street, there measuring twenty-one and $\frac{52}{100}$ feet; northwestwardly by land now or formerly of Betsey T. Savage, twenty-five feet; northeastwardly by land now or formerly of the heirs of Peter Wein, twenty-one and $\frac{53}{100}$ feet; and southeastwardly by land now or formerly of Jeffrey R. Brackett, twenty-five feet: containing five hundred and thirty-eight square feet, more or less.

No. 63.

A parcel of land now or formerly belonging to JEFFREY R. BRACKETT, bounded as follows, viz: — Southwestwardly by Castle street, there measuring twenty-one and $\frac{63}{100}$ feet; northwestwardly by land now or formerly of William B. White and Eliza F. Curtis trustees and by land now or formerly of the heirs of Peter Wein, twenty-nine and $\frac{83}{100}$ feet; northeastwardly by land now or formerly of the heirs of Joseph A. Ballard, twenty-one and $\frac{56}{100}$ feet; and southeastwardly by land now or formerly of Dorothea Schmidt, twenty-nine and $\frac{25}{100}$ feet: containing six hundred and thirty-eight square feet, more or less.

Lot

Orange st. Southwest side. No. 6.

A parcel of land now or formerly belonging to SARAH A. FERNALD and SARAH B. HUNTING, bounded as follows, viz: —

Northeastwardly by Orange street, there measuring twenty-one and $\frac{69}{100}$ feet; southeastwardly by land now or formerly of Henry Davenport, fifty-five and $\frac{15}{100}$ feet; southwestwardly by Castle street, twenty-one and $\frac{67}{100}$ feet; and northwestwardly by land now or formerly of Benjamin W. Gage, fifty-five and $\frac{60}{100}$ feet: containing one thousand two hundred square feet, more or less. Orange st. Southwest side. No. 6.

A parcel of land now or formerly belonging to BENJAMIN W. GAGE, bounded as follows, viz: — Northeastwardly by Orange street, there measuring twenty and $\frac{7}{100}$ feet; southeastwardly by land now or formerly of Sarah A. Fernald and Sarah B. Hunting, fifty-five and $\frac{60}{100}$ feet; southwestwardly by Castle street, twenty feet; and northwestwardly by land now or formerly of John P. Healy and Richard C. Greenleaf trustees, fifty-six and $\frac{5}{100}$ feet: containing one thousand one hundred and eighteen square feet, more or less. No. 8.

A parcel of land now or formerly belonging to JOHN P. HEALY and RICHARD C. GREENLEAF TRUSTEES, bounded as follows, viz: — Northeastwardly by Orange street, there measuring twenty feet; southeastwardly by land now or formerly of Benjamin W. Gage, fifty-six and $\frac{5}{100}$ feet; southwestwardly by Castle street, twenty feet; and northwestwardly by land now or formerly of Abigail R. Wight, fifty-six and $\frac{50}{100}$ feet: containing one thousand one hundred and twenty-five square feet, more or less. No. 10.

A parcel of land now or formerly belonging to ABIGAIL R. WIGHT, bounded as follows, viz: — Northeastwardly by Orange street, there measuring twenty and $\frac{8}{100}$ feet; southeastwardly by land now or formerly of John P. Healy and Richard C. Greenleaf trustees, fifty-six and $\frac{50}{100}$ feet; southwestwardly by Castle street, twenty feet; and northwest- No. 12.

Orange st. Southwest side. No. 12.

wardly by land now or formerly of Horace C. Rose, fifty-six and $\frac{95}{100}$ feet: containing one thousand one hundred and thirty-seven square feet, more or less.

No. 14.

A parcel of land now or formerly belonging to HORACE C. ROSE, bounded as follows, viz: — Northeastwardly by Orange street, there measuring twenty feet; southeastwardly by land now or formerly of Abigail R. Wight, fifty-six and $\frac{95}{100}$ feet; southwestwardly by Castle street, twenty feet; and northwestwardly by land now or formerly of Susan W. Phipps, fifty-seven and $\frac{40}{100}$ feet: containing one thousand one hundred and forty-three square feet, more or less.

Suit. do by Rebecca C. Bielings mortgage

No. 16.

A parcel of land now or formerly belonging to SUSAN W. PHIPPS, bounded as follows, viz: — Northeastwardly by Orange street, there measuring twenty and $\frac{7}{100}$ feet; southeastwardly by land now or formerly of Horace C. Rose, fifty-seven and $\frac{40}{100}$ feet; southwestwardly by Castle street, twenty feet; and northwestwardly by land now or formerly of Leon Strauss, fifty-seven and $\frac{85}{100}$ feet: containing one thousand one hundred and fifty-four square feet, more or less.

Suit

No. 18.

A parcel of land now or formerly belonging to LEON STRAUSS, bounded as follows, viz: — Northeastwardly by Orange street, there measuring twenty and $\frac{18}{100}$ feet; southeastwardly by land now or formerly of Susan W. Phipps, fifty-seven and $\frac{85}{100}$ feet; southwestwardly by Castle street twenty feet; and northwestwardly by land now or formerly of Dorothea Schmidt, fifty-eight and $\frac{30}{100}$ feet: containing one thousand one hundred and sixty-six square feet, more or less.

Suit.

No. 20.

A parcel of land now or formerly belonging to DOROTHEA SCHMIDT, bounded as follows, viz: — Northeastwardly by

Orange street, there measuring twenty feet; southeastwardly by land now or formerly of Leon Strauss, fifty-eight and $\frac{30}{100}$ feet; southwestwardly by Castle street, twenty feet; and northwestwardly by land now or formerly of Jeffrey R. Brackett and by land now or formerly of the heirs of Joseph A. Ballard, fifty-eight and $\frac{75}{100}$ feet: containing one thousand one hundred and seventy square feet, more or less. Orange st. Southwest side. No. 20.

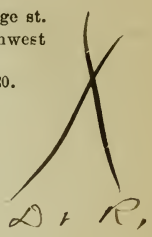

A parcel of land now or formerly belonging to the HEIRS OF JOSEPH A. BALLARD, bounded as follows, viz: — Northeastwardly by Orange street, there measuring twenty-one and $\frac{50}{100}$ feet; southeastwardly by land now or formerly of Dorothea Schmidt, twenty-nine and $\frac{50}{100}$ feet; southwestwardly by land now or formerly of Jeffrey R. Brackett, twenty-one and $\frac{56}{100}$ feet; and northwestwardly by land now or formerly of the heirs of Peter Wein, twenty-nine and $\frac{46}{100}$ feet: containing six hundred and thirty-five square feet, more or less. No. 22.

A parcel of land now or formerly belonging to the HEIRS OF PETER WEIN, bounded as follows, viz: — Northeastwardly by Orange street, there measuring twenty-one and $\frac{54}{100}$ feet; southeastwardly by land now or formerly of the heirs of Joseph A. Ballard and by land now or formerly of Jeffrey R. Brackett, thirty-four and $\frac{29}{100}$ feet; southwestwardly by land now or formerly of William B. White and Eliza F. Curtis trustees, twenty-one and $\frac{53}{100}$ feet; and northwestwardly by land now or formerly of the heirs of Peter Pieper, thirty-four and $\frac{83}{100}$ feet: containing seven hundred and forty-four square feet, more or less. No. 24.

A parcel of land now or formerly belonging to the HEIRS OF PETER PIEPER, bounded as follows, viz: — Northeastwardly by Orange street, there measuring twenty-one and $\frac{59}{100}$ feet; southeastwardly by land now or formerly of the heirs of Peter Wein, thirty-four and $\frac{83}{100}$ feet; southwest- No. 26.

Orange st. Southwest side. No. 26.

wardly by land now or formerly of Betsey T. Savage, twenty-one and $\frac{58}{100}$ feet; and northwestwardly by land now or formerly of Joshua Jacobs, thirty-five and $\frac{37}{100}$ feet: containing seven hundred and fifty-seven square feet, more or less.

No. 28.

A parcel of land now or formerly belonging to JOSHUA JACOBS, bounded as follows, viz: — Northeastwardly by Orange street, there measuring twenty-one and $\frac{68}{100}$ feet; southeastwardly by land now or formerly of the heirs of Peter Pieper, thirty-five and $\frac{37}{100}$ feet; southwestwardly by land now or formerly of Mary A. Smith, twenty-one and $\frac{58}{100}$ feet; and northwestwardly by land now or formerly of Nahum Porter, thirty-five and $\frac{90}{100}$ feet: containing seven hundred and seventy square feet, more or less.

No. 30.

A parcel of land now or formerly belonging to NAHUM PORTER, bounded as follows, viz: — Northeastwardly by Orange street, there measuring twenty-one and $\frac{14}{100}$ feet; southeastwardly by land now or formerly of Joshua Jacobs, thirty-five and $\frac{90}{100}$ feet; southwestwardly by land now or formerly of Reuben S. Wade trustee, twenty-one and $\frac{57}{100}$ feet; and northwestwardly by land now or formerly of Joseph H. Center, thirty-five and $\frac{81}{100}$ feet: containing seven hundred and sixty-six square feet, more or less.

No. 32.

A parcel of land now or formerly belonging to JOSEPH H. CENTER, bounded as follows, viz: — Northeastwardly by Orange street, there measuring twenty-one and $\frac{75}{100}$ feet; southeastwardly by land now or formerly of Nahum Porter and by land now or formerly of Reuben S. Wade trustee, sixty-one and $\frac{45}{100}$ feet; southwestwardly by Castle street, twenty-one and $\frac{50}{100}$ feet; and northwestwardly by other land now or formerly of Joseph H. Center, sixty-two feet: containing one thousand three hundred and thirty-four square feet, more or less.

Orange st. Southwest side. No. 34.

Another parcel of land now or formerly belonging to JOSEPH H. CENTER, bounded as follows, viz: — Northeastwardly by Orange street, there measuring twenty-two and $\frac{67}{100}$ feet; southeastwardly by other land now or formerly of Joseph H. Center, sixty-two feet; southwestwardly by Castle street, twenty and $\frac{20}{100}$ feet; and northwestwardly by land now or formerly of Judith S. Haskell, sixty-two feet: containing one thousand three hundred and twenty-nine square feet, more or less.

No. 36.

A parcel of land now or formerly belonging to JUDITH S. HASKELL, bounded as follows, viz: — Northeastwardly by Orange street, there measuring twenty feet; southeastwardly by land now or formerly of Joseph H. Center, sixty-two feet; southwestwardly by Castle street, twenty and $\frac{20}{100}$ feet; and northwestwardly by land now or formerly of Eliza Marsh and by land now or formerly of Mary A. Smith, sixty-two feet: containing one thousand two hundred and forty-six square feet, more or less.

No. 38.

A parcel of land now or formerly belonging to MARY A. SMITH, bounded as follows, viz: — Northeastwardly by Orange street, there measuring twenty and $\frac{12}{100}$ feet; southeastwardly by land now or formerly of Judith S. Haskell, thirty-two feet; southwestwardly by land now or formerly of Eliza Marsh, twenty and $\frac{6}{100}$ feet; and northwestwardly by land now or formerly of Augusta D. Rollins, thirty-two feet: containing six hundred and forty-two square feet, more or less.

Suit. do by S. N. Pickering

No. 40.

A parcel of land now or formerly belonging to AUGUSTA D. ROLLINS, bounded as follows, viz: — Northeastwardly by Orange street, there measuring twenty feet; southeastwardly by land now or formerly of Mary A. Smith and by land now or formerly of Eliza Marsh, thirty-three and $\frac{33}{100}$ feet;

Orange st. Southwest side. No. 40.

southwestwardly by land now or formerly of Salome Schlotterbeck, twenty feet; and northwestwardly by land now or formerly of Samuel P. Tuckerman and by land now or formerly of Boyd Howard, thirty-three and $\frac{33}{100}$ feet: containing six hundred and sixty-six square feet, more or less.

No. 42.

A parcel of land now or formerly belonging to BOYD HOWARD, bounded as follows, viz: — Northeastwardly by Orange street, there measuring twenty feet; southeastwardly by land now or formerly of Augusta D. Rollins, thirty-one feet; southwestwardly by land now or formerly of Samuel P. Tuckerman, twenty feet; and northwestwardly by land now or formerly of the heirs of Thomas S. Hunt, thirty-one feet: containing six hundred and twenty square feet, more or less.

No. 44.

A parcel of land now or formerly belonging to the HEIRS OF THOMAS S. HUNT, bounded as follows, viz: — Northeastwardly by Orange street, there measuring twenty-four and $\frac{51}{100}$ feet; southeastwardly by land now or formerly of Boyd Howard, thirty-one feet; southwestwardly by land now or formerly of Ellen Hayes, twenty-four and $\frac{48}{100}$ feet; and northwestwardly by land now or formerly of the heirs of Samuel Keep, thirty and $\frac{95}{100}$ feet: containing seven hundred and fifty-eight square feet, more or less.

Portion of passageway bet Nos. 44 and 46.

A parcel of land now or formerly belonging to the HEIRS OF SAMUEL KEEP, bounded as follows, viz: — Northeastwardly by Orange street, there measuring four and $\frac{45}{100}$ feet; southeastwardly by land now or formerly of the heirs of Thomas S. Hunt, thirty and $\frac{95}{100}$ feet; southwestwardly by land now or formerly of John P. Healy and Richard C. Greenleaf trustees, four and $\frac{45}{100}$ feet; and northwestwardly by land now or formerly of Joseph H. Center, thirty and $\frac{91}{100}$ feet: containing one hundred and thirty-seven square feet, more or less.

A parcel of land now or formerly belonging to JOSEPH H. CENTER, bounded as follows, viz: — Northeastwardly by Orange street, there measuring twenty and $\frac{25}{100}$ feet; southeastwardly by land now or formerly of the heirs of Samuel Keep, thirty and $\frac{91}{100}$ feet; southwestwardly by land now or formerly of John P. Healy and Richard H. Greenleaf trustees, twenty and $\frac{25}{100}$ feet; and northwestwardly by land now or formerly of Louis Dessauer, thirty and $\frac{85}{100}$ feet: containing six hundred and twenty-five square feet, more or less. Orange st. Southwest side. No. 46.

A parcel of land now or formerly belonging to LOUIS DESSAUER, bounded as follows, viz: — Northeastwardly by Orange street, there measuring twenty feet; southeastwardly by land now or formerly of Joseph H. Center, thirty and $\frac{85}{100}$ feet; southwestwardly by land now or formerly of Ann M. Donnelly, twenty feet; and northwestwardly by land now or formerly of the heirs of Stephen Moroney, thirty and $\frac{79}{100}$ feet: containing six hundred and sixteen square feet, more or less. No. 48.

A parcel of land now or formerly belonging to the HEIRS OF STEPHEN MORONEY, bounded as follows, viz: — Northeastwardly by Orange street, there measuring twenty-feet; southeastwardly by land now or formerly of Louis Dessauer, thirty and $\frac{79}{100}$ feet; southwestwardly by land now or formerly of John Roessle, twenty feet; and northwestwardly by land now or formerly of B. Henry Essmann, thirty and $\frac{73}{100}$ feet: containing six hundred and fifteen square feet, more or less. No. 50.

A parcel of land now or formerly belonging to B. HENRY ESSMANN, bounded as follows, viz: — Northeastwardly by Orange street, there measuring twenty-nine feet; southeastwardly by land now or formerly of the heirs of Stephen No. 52.

Orange st. Southwest side. No. 52.

Moroney, thirty and $\frac{73}{100}$ feet; southwestwardly by land now or formerly of John Horgan, twenty and $\frac{12}{100}$ feet; northwestwardly by land now or formerly of Michael and Mary Quinn, one foot and $\frac{50}{100}$ of a foot; again southwestwardly by the same, nine feet; and northwestwardly again by land now or formerly of William M. Wise and by Orange street, twenty-nine and $\frac{13}{100}$ feet: containing eight hundred and seventy-nine square feet, more or less.

No. 54.

A parcel of land now or formerly belonging to WILLIAM M. WISE, bounded as follows, viz: — Northeastwardly by Orange street, there measuring nineteen and $\frac{82}{100}$ feet; southeastwardly by land now or formerly of B. Henry Essmann and by land now or formerly of Michael and Mary Quinn, thirty feet; southwestwardly by land now or formerly of Daniel Müller, nineteen and $\frac{91}{100}$ feet; and northwestwardly by land now or formerly of John Glynn, thirty feet: containing five hundred and ninety-five square feet, more or less.

D. to City.

No. 56.

A parcel of land now or formerly belonging to JOHN GLYNN, bounded as follows, viz: — Northeastwardly by Orange street, there measuring nineteen and $\frac{82}{100}$ feet; southeastwardly by land now or formerly of William M. Wise, thirty feet; southwestwardly by land now or formerly of Lorenzo D. Metcalf, nineteen and $\frac{91}{100}$ feet; and northwestwardly by land now or formerly of Daniel and Hugh A. Madden, thirty feet: containing five hundred and ninety-five square feet, more or less.

No. 58.

A parcel of land now or formerly belonging to DANIEL and HUGH A. MADDEN, bounded as follows, viz: — Northeastwardly by Orange street, there measuring twenty feet; southeastwardly by land now or formerly of John Glynn, thirty feet; southwestwardly by land now or formerly of

Louis E. Artault, twenty feet; and northeastwardly by other land now or formerly of Daniel and Hugh A. Madden, thirty feet: containing six hundred square feet, more or less. Orange st. Southwest side. No. 58.

Another parcel of land now or formerly belonging to DANIEL and HUGH A. MADDEN, bounded as follows, viz: — Northeastwardly by Orange street, there measuring twenty feet; southeastwardly by other land now or formerly of Daniel and Hugh A. Madden, thirty feet; southwestwardly by land now or formerly of Sarah E. Pickett, twenty feet; and northwestwardly by land now or formerly of Samuel A. Way, thirty feet: containing six hundred square feet, more or less. No. 60.

A parcel of land now or formerly belonging to SAMUEL A. WAY, bounded as follows, viz: — Northeastwardly by Orange street, there measuring twenty feet; southeastwardly by land now or formerly of Daniel and Hugh A. Madden and by land now or formerly of Sarah E. Pickett, sixty feet; southwestwardly by Castle street, twenty feet; and northwestwardly by land now or formerly of Samuel P. Tuckerman and by land now or formerly of George Kimball, sixty feet: containing one thousand two hundred square feet, more or less. No. 62.

A parcel of land now or formerly belonging to GEORGE KIMBALL, bounded as follows, viz: — Northeastwardly by Orange street, there measuring twenty and $\frac{12}{100}$ feet; southeastwardly by land now or formerly of Samuel A. Way, forty feet; southwestwardly by land now or formerly of Samuel P. Tuckerman, twenty feet; and northwestwardly by land now or formerly of Andrew Faden and by land now or formerly of Rachel Jones, forty feet: containing eight hundred and two square feet, more or less. No. 64.

Orange st. Portion of street.

A parcel of land belonging to a person or persons unknown, the same being a portion of ORANGE STREET, bounded as follows, viz: — Southeastwardly by another portion of Orange street, there measuring twenty-five and $\frac{91}{100}$ feet; southwestwardly by the southwesterly line of Orange street, two hundred and twenty-one feet; again southeastwardly by a jog in the line of Orange street, one foot and $\frac{63}{100}$ of a foot; southwestwardly again by the southwesterly line of Orange street, one hundred seventy-two and $\frac{24}{100}$ feet; northwestwardly by Village place, twenty-two and $\frac{61}{100}$ feet; and northeastwardly by land now or formerly of the Boston and Albany Railroad Corporation, on two lines, thirty-six and $\frac{71}{100}$ feet and three hundred and fifty-five feet.

Northeast side. Nos. 33, 31.

A parcel of land now or formerly belonging to the BOSTON AND ALBANY RAILROAD CORPORATION, bounded as follows, viz: — Southwestwardly by Orange street, there measuring forty-four and $\frac{9}{100}$ feet; northwestwardly by other land now or formerly of the Boston and Albany Railroad Corporation, thirty-two and $\frac{25}{100}$ feet; northeastwardly by the same, forty-four and $\frac{24}{100}$ feet; and southeastwardly by the same, thirty-two and $\frac{50}{100}$ feet: containing one thousand four hundred and thirty square feet, more or less.

Nos. 29, 27.

Another parcel of land now or formerly belonging to the BOSTON AND ALBANY RAILROAD CORPORATION, bounded as follows, viz: — Southwestwardly by Orange street, there measuring forty-five and $\frac{30}{100}$ feet; northwestwardly by other land now or formerly of the Boston and Albany Railroad Corporation, thirty-four and $\frac{12}{100}$ feet; northeastwardly by the same, forty-five and $\frac{25}{100}$ feet; and southeastwardly by the same, thirty-four and $\frac{25}{100}$ feet: containing one thousand five hundred and forty-eight square feet, more or less.

Another parcel of land now or formerly belonging to the BOSTON AND ALBANY RAILROAD CORPORATION, bounded as follows, viz: — Southwestwardly by Orange street, there measuring nineteen and $\frac{91}{100}$ feet; northwestwardly by other land now or formerly of the Boston and Albany Railroad Corporation, thirty-two and $\frac{28}{100}$ feet; northeastwardly by the same, nineteen and $\frac{88}{100}$ feet; and southeastwardly by the same, thirty-two and $\frac{28}{100}$ feet: containing six hundred and forty-two square feet, more or less. Orange st. Northeast side. No. 25.

Another parcel of land now or formerly belonging to the BOSTON AND ALBANY RAILROAD CORPORATION, bounded as follows, viz: — Southwestwardly by Orange street, there measuring fifty-nine and $\frac{94}{100}$ feet; northwestwardly by other land now or formerly of the Boston and Albany Railroad Corporation, thirty-two and $\frac{28}{100}$ feet; northeastwardly by the same, sixty and $\frac{10}{100}$ feet; and southeastwardly by the same, thirty-two and $\frac{28}{100}$ feet: containing one thousand nine hundred and thirty-seven square feet, more or less. Nos. 23, 21, and 19.

Another parcel of land now or formerly belonging to the BOSTON AND ALBANY RAILROAD CORPORATION, bounded as follows, viz: — Southwestwardly by Orange street, there measuring twenty feet; northwestwardly by other land now or formerly of the Boston and Albany Railroad Corporation, thirty-two and $\frac{28}{100}$ feet; northeastwardly by the same, nineteen and $\frac{95}{100}$ feet; and southeastwardly by the same, thirty-two and $\frac{28}{100}$ feet: containing six hundred and forty-five square feet, more or less. No. 17.

Another parcel of land now or formerly belonging to the BOSTON AND ALBANY RAILROAD CORPORATION, bounded as follows, viz: — Southwestwardly by Orange street, there measuring nineteen and $\frac{98}{100}$ feet; northwestwardly by other land now or formerly of the Boston and Albany Railroad No. 15.

Orange st. Northeast side. No. 15.

Corporation, thirty-two and $\frac{28}{100}$ feet; northeastwardly by the same, nineteen and $\frac{95}{100}$ feet; and southeastwardly by the same, thirty-two and $\frac{28}{100}$ feet: containing six hundred and forty-four square feet, more or less.

No. 13.

Another parcel of land now or formerly belonging to the BOSTON AND ALBANY RAILROAD CORPORATION, bounded as follows, viz: — Southwestwardly by Orange street, there measuring twenty and $\frac{7}{100}$ feet; northwestwardly by other land now or formerly of the Boston and Albany Railroad Corporation, thirty-two and $\frac{28}{100}$ feet; northeastwardly by the same, twenty and $\frac{11}{100}$ feet; and southeastwardly by the same, thirty-two and $\frac{28}{100}$ feet: containing six hundred and forty-eight square feet, more or less.

No. 11.

Another parcel of land now or formerly belonging to the BOSTON AND ALBANY RAILROAD CORPORATION, bounded as follows, viz: — Southwestwardly by Orange street, there measuring twenty and $\frac{3}{100}$ feet; northwestwardly by other land now or formerly of the Boston and Albany Railroad Corporation, thirty-two and $\frac{28}{100}$ feet; northeastwardly by the same, twenty and $\frac{12}{100}$ feet; and southeastwardly by the same, thirty-two and $\frac{28}{100}$ feet: containing six hundred and forty-eight square feet, more or less.

No. 9.

Another parcel of land now or formerly belonging to the BOSTON AND ALBANY RAILROAD CORPORATION, bounded as follows, viz: — Southwestwardly by Orange street, there measuring twenty and $\frac{2}{100}$ feet; northwestwardly by other land now or formerly of the Boston and Albany Railroad Corporation, thirty-two and $\frac{28}{100}$ feet; northeastwardly by the same, twenty feet; and southeastwardly by the same, thirty-two and $\frac{28}{100}$ feet: containing six hundred and forty-six square feet, more or less.

Orange st. Northeast side. No. 7.

Another parcel of land now or formerly belonging to the BOSTON AND ALBANY RAILROAD CORPORATION, bounded as follows, viz: — Southwestwardly by Orange street, there measuring twenty and $\frac{3}{100}$ feet; northwestwardly by other land now or formerly of the Boston and Albany Railroad Corporation, thirty-two and $\frac{28}{100}$ feet; northeastwardly by the same, twenty and $\frac{10}{100}$ feet; and southeastwardly by the same, thirty-two and $\frac{28}{100}$ feet: containing six hundred and forty eight square feet, more or less.

No. 5.

Another parcel of land now or formerly belonging to the BOSTON AND ALBANY RAILROAD CORPORATION, bounded as follows, viz: — Southwestwardly by Orange street, there measuring twenty and $\frac{3}{100}$ feet; northwestwardly by other land now or formerly of the Boston and Albany Railroad Corporation, thirty-two and $\frac{28}{100}$ feet; northeastwardly by the same, twenty feet; and southeastwardly by the same, thirty-two and $\frac{28}{100}$ feet; containing six hundred and forty six square feet, more or less.

Tremont st. Southeast side. Nos. 388, 390, 392, (corner of Castle st. to corner of Paul street).

A parcel of land now or formerly belonging to JOHN A. SARGENT, bounded as follows, viz: — Northwestwardly by Tremont street, there measuring forty-six and $\frac{40}{100}$ feet; northeastwardly by Castle street, forty-seven and $\frac{41}{100}$ feet; southeastwardly by land now or formerly of Samuel D. Parker, forty-five and $\frac{4}{100}$ feet; and southwestwardly by Paul street, fifty-eight and $\frac{34}{100}$ feet: containing two thousand three hundred and eighty-one square feet, more or less.

Nos. 412, and 414, (corner of Paul street.)

A parcel of land now or formerly belonging to SAMUEL D. PARKER, bounded as follows, viz: — Northwestwardly by Tremont street, there measuring forty-two and $\frac{80}{100}$ feet; northeastwardly by Paul street, one hundred twenty and $\frac{52}{100}$ feet; southeastwardly by Albion street, forty-five and

Tremont st. Southeast side. Nos. 412, and 414.

$\frac{15}{100}$ feet; and southwestwardly by land now or formerly of the heirs of Thomas Brewer, one hundred twenty and $\frac{35}{100}$ feet: containing five thousand two hundred and seventy-seven square feet, more or less.

No. 416.

A parcel of land now or formerly belonging to the HEIRS OF THOMAS BREWER, bounded as follows, viz: — Northwestwardly by Tremont street, there measuring forty-seven and $\frac{21}{100}$ feet; northeastwardly by land now or formerly of Samuel D. Parker, one hundred twenty and $\frac{35}{100}$ feet; southeastwardly by Albion street, forty-eight and $\frac{50}{100}$ feet; and southwestwardly by land now or formerly of Joseph F. Paul and Joseph T. Bailey, one hundred twenty and $\frac{28}{100}$ feet: containing five thousand seven hundred and forty-two square feet, more or less.

Paul's mill.

Suit by Treadwell last ~~present~~ owner.

A parcel of land now or formerly belonging to JOSEPH F. PAUL AND JOSEPH T. BAILEY, bounded as follows, viz: — Northwestwardly by Tremont street, there measuring one hundred and $\frac{25}{100}$ feet; northeastwardly by land now or formerly of the heirs of Thomas Brewer, one hundred twenty and $\frac{28}{100}$ feet; southeastwardly by Albion street, one hundred one and $\frac{42}{100}$ feet; and southwestwardly by land now or formerly of Margaret Riley and by land now or formerly of Levi W. Shaw and John W. Morrison, one hundred twenty and $\frac{19}{100}$ feet: containing twelve thousand one hundred square feet, more or less.

No. 432.

A parcel of land now or formerly belonging to LEVI W. SHAW and JOHN W. MORRISON, bounded as follows, viz: — Northwestwardly by Tremont street, there measuring thirty-eight feet; northeastwardly by land now or formerly of Joseph F. Paul and Joseph T. Bailey, sixty and $\frac{15}{100}$ feet; southeastwardly by land now or formerly of Margaret Riley, by land now or formerly of Andrew Bauer and by land

now or formerly of the heirs of Bernard Clausmeyer, thirty-eight and $\frac{50}{100}$ feet; and southwestwardly by land now or formerly of Joseph, James and Martin Millmore, sixty and $\frac{10}{100}$ feet: containing two thousand two hundred and ninety-seven square feet, more or less. Tremont st. Southeast side. No. 432.

A parcel of land now or formerly belonging to JOSEPH, JAMES and MARTIN MILLMORE, bounded as follows, viz: — Northwestwardly by Tremont street, there measuring thirty-five and $\frac{33}{100}$ feet; northeastwardly by land now or formerly of Levi W. Shaw and John W. Morrison, sixty and $\frac{10}{100}$ feet; southeastwardly by land now or formerly of the heirs of Bernard Clausmeyer, by land now or formerly of Charles G. Busch and by land now or formerly of Johanna Keliher, thirty-five and $\frac{63}{100}$ feet; and southwestwardly by Lucas street, sixty and $\frac{5}{100}$ feet: containing two thousand one hundred and thirty square feet, more or less. Nos. 434, 436, (cor. of Lucas st.)

D. R.

A parcel of land now or formerly belonging to WILLIAM J. MCPHERSON, bounded as follows, viz: — Northwestwardly by Tremont street, there measuring forty-three and $\frac{17}{100}$ feet; northeastwardly by Lucas street, one hundred and twenty feet; southeastwardly by Albion street, forty-three and $\frac{93}{100}$ feet; and southwestwardly by other land now or formerly of William J. McPherson, one hundred and twenty feet: containing five thousand two hundred and twenty-six square feet, more or less. No. 440, (corner of Lucas st.)

D R.

Another parcel of land now or formerly belonging to WILLIAM J. MCPHERSON, bounded as follows, viz: — Northwestwardly by Tremont street, there measuring sixty-nine feet; northeastwardly by other land now or formerly of William J. McPherson, one hundred and twenty feet; southeastwardly by Albion street, seventy and $\frac{50}{100}$ feet; and southwestwardly by land now or formerly of David Town- Vacant land.

X

D. R.

Tremont st. Southeast side.

send, one hundred and twenty feet: containing eight thousand three hundred and seventy square feet, more or less.

No. —, (corner of Chapman street.)

A parcel of land now or formerly belonging to DAVID TOWNSEND, bounded as follows, viz: — Northwestwardly by Tremont street, there measuring twenty-three and $\frac{58}{100}$ feet; northeastwardly by land now or formerly of William J. McPherson, one hundred and twenty feet; southeastwardly by Albion street, twenty-four and $\frac{67}{100}$ feet; and southwestwardly by Chapman street, one hundred and twenty feet: containing two thousand eight hundred and ninety-five square feet, more or less.

Nos. 462, 464, 466, (corner of Chapman street.)

A parcel of land now or formerly belonging to WILLIAM HYLAND, bounded as follows, viz: — Northwestwardly by Tremont street, there measuring thirty-eight and $\frac{67}{100}$ feet; northeastwardly by Chapman street, one hundred and twenty feet; southeastwardly by Albion street, thirty-nine and $\frac{24}{100}$ feet; and southwestwardly by land now or formerly of George W. Tuxbury, Joseph H. White and Julia B. H. James trustees and by land now or formerly of Henry N. F. Marshall, one hundred and twenty feet: containing four thousand six hundred and seventy-four square feet, more or less.

Nos. —. Shops.

A parcel of land now or formerly belonging to HENRY N. F. MARSHALL, bounded as follows, viz: — Northwestwardly by Tremont street, there measuring eighty-five and $\frac{8}{100}$ feet; northeastwardly by land now or formerly of William Hyland, sixty feet; southeastwardly by land now or formerly of George W. Tuxbury, Joseph H. White and Julia B. H. James trustees, eighty-five and $\frac{77}{100}$ feet; and southwestwardly by land now or formerly of William D. Ely, sixty feet: containing five thousand one hundred and twenty-five square feet, more or less.

A parcel of land now or formerly belonging to WILLIAM D. ELY, bounded as follows, viz: — Northwestwardly by Tremont street, there measuring twenty-nine and $\frac{33}{100}$ feet; northeastwardly by land now or formerly of Henry N. F. Marshall and by land now or formerly of George W. Tuxbury, Joseph H. White and Julia B. H. James trustees, one hundred and twenty feet; southeastwardly by Albion street, twenty-nine and $\frac{77}{100}$ feet; and southwestwardly by land now or formerly of Henry Kurrus and by land now or formerly of Andrew J. Pierce, one hundred and twenty feet: containing three thousand five hundred and forty-six square feet, more or less.

Tremont st. Southeast side. Vacant land.

D.R.

A parcel of land now or formerly belonging to ANDREW J. PIERCE, bounded as follows, viz: — Northwestwardly by Tremont street, there measuring twenty-nine and $\frac{30}{100}$ feet; northeastwardly by land now or formerly of William D. Ely, fifty-six feet; southeastwardly by land now or formerly of Henry Kurrus and by land now or formerly of James Colgan, twenty-nine and $\frac{56}{100}$ feet; and southwestwardly by land now or formerly of Sarah J. Stevens, fifty-six feet: containing one thousand six hundred and forty-eight square feet, more or less.

Nos. 484, and 486.

D.R.

A parcel of land now or formerly belonging to SARAH J. STEVENS, bounded as follows, viz: — Northwestwardly by Tremont street, there measuring twenty and $\frac{50}{100}$ feet; northeastwardly by land now or formerly of Andrew J. Pierce, fifty-six feet; southeastwardly by land now or formerly of Francis Bourguet and by land now or formerly of Ruth M. FitzGerald, twenty and $\frac{50}{100}$ feet; and southwestwardly by land now or formerly of Charles H. Rhoades, fifty-six feet: containing one thousand one hundred and forty-eight square feet, more or less.

No. 488.

X

D.R.

Tremont st. Southeast side. No. 490.

A parcel of land now or formerly belonging to CHARLES H. RHOADES, bounded as follows, viz: — Northwestwardly by Tremont street, there measuring twenty and $\frac{50}{100}$ feet; northeastwardly by land now or formerly of Sarah J. Stevens, fifty-six feet; southeastwardly by land now or formerly of Ruth M. FitzGerald and by land now or formerly of George Balkam, twenty and $\frac{50}{100}$ feet; and southwestwardly by land now or formerly of Studson Leach, fifty-six feet: containing one thousand one hundred and forty-eight square feet, more or less.

No. 492.

A parcel of land now or formerly belonging to STUDSON LEACH, bounded as follows, viz: — Northwestwardly by Tremont street, there measuring, on two lines, four and $\frac{40}{100}$ feet and twenty and $\frac{56}{100}$ feet; northeastwardly by land now or formerly of Charles H. Rhoades, fifty-six feet; southeastwardly by land now or formerly of George Balkam and by land now or formerly of David H. Mason, twenty-five and $\frac{40}{100}$ feet; and southwestwardly by land now or formerly of Elizabeth Turner, by land now or formerly of Charles H. Ayling and by land now or formerly of Eliza D. Mayo, fifty-six feet: containing one thousand four hundred and eleven square feet, more or less.

Albion st. Northwest side. No. 2.

A parcel of land now or formerly belonging to DAVID H. MASON, bounded as follows, viz: — Southeastwardly by Albion street, there measuring eighteen and $\frac{8}{100}$ feet; southwestwardly by land now or formerly of Susan Smith, by land now or formerly of the heirs of James Tolman, by land now or formerly of John Madigan and by land now or formerly of Elizabeth Turner sixty-four feet; northwestwardly by said land now or formerly of Elizabeth Turner and by land now or formerly of Studson Leach, eighteen and $\frac{15}{100}$ feet; and northeastwardly by land now or formerly of George Balkam and by land now or for-

merly of Martin Lennon, sixty-four feet: containing eleven hundred and fifty-nine square feet, more or less. Albion st. Northwest side.

A parcel of land now or formerly belonging to MARTIN LENNON, bounded as follows, viz: — Southeastwardly by Albion street, there measuring sixteen feet; southwestwardly by land now or formerly of David H. Mason, sixty-two feet; northwestwardly by land now or formerly of George Balkam, sixteen feet; and northeastwardly by land now or formerly of Ruth M. FitzGerald, sixty-two feet: containing nine hundred and ninety-two square feet, more or less. No. 4.

A parcel of land in rear of that last described, now or formerly belonging to GEORGE BALKAM, bounded as follows, viz: — Southeastwardly by land now or formerly of Martin Lennon, there measuring sixteen feet; southwestwardly by land now or formerly of David H. Mason, two feet; northwestwardly by land now or formerly of Studson Leach and by land now or formerly of Charles H. Rhoades, sixteen feet; and northeastwardly by land now or formerly of Ruth M. FitzGerald, two feet: containing thirty-two square feet, more or less. Rear of No. 4 (passageway).

A parcel of land now or formerly belonging to RUTH M. FITZGERALD, bounded as follows, viz: — Southeastwardly by Albion street, there measuring sixteen and $\frac{6}{100}$ feet; southwestwardly by land now or formerly of Martin Lennon and by land now or formerly of George Balkam, sixty-four feet; northwestwardly by land now or formerly of Charles H. Rhoades and by land now or formerly of Sarah J. Stevens, sixteen feet; and northeastwardly by land now or formerly of Francis Bourguet, sixty-four feet: containing one thousand and twenty-six square feet, more or less. Albion st. No. 6.

Albion st. Northwest side. No. 8.

A parcel of land now or formerly belonging to FRANCIS BOURGUET, bounded as follows, viz: — Southeastwardly by Albion street, there measuring sixteen and $\frac{11}{100}$ feet; southwestwardly by land now or formerly of Ruth M. Fitz-Gerald, sixty-four feet; northwestwardly by land now or formerly of Sarah J. Stevens, sixteen and $\frac{35}{100}$ feet; northeastwardly by land now or formerly of James Colgan, twenty-eight feet; again northwestwardly by the same, $\frac{33}{100}$ of a foot; and northeastwardly again by the same, thirty-six feet: containing one thousand and thirty-seven square feet, more or less.

No. 10.

A parcel of land now or formerly belonging to JAMES COLGAN, bounded as follows, viz: — Southeastwardly by Albion street, there measuring fifteen and $\frac{26}{100}$ feet; southwestwardly by land now or formerly of Francis Bourguet, thirty-six feet; again southeastwardly by the same, $\frac{33}{100}$ of a foot; southwestwardly again by the same, twenty-eight feet; northwestwardly by land now or formerly of Andrew J. Pierce, fourteen and $\frac{78}{100}$ feet; and northeastwardly by land now or formerly of Henry Kurrus, sixty-four feet: containing nine hundred and sixty-three square feet, more or less.

No. 12.

A parcel of land now or formerly belonging to HENRY KURRUS, bounded as follows, viz: — Southeastwardly by Albion street, there measuring fourteen and $\frac{93}{100}$ feet; southwestwardly by land now or formerly of James Colgan, sixty-four feet; northwestwardly by land now or formerly of Andrew J. Pierce, fourteen and $\frac{78}{100}$ feet; and northeastwardly by land now or formerly of William D. Ely, sixty-four feet: containing nine hundred and fifty-one square feet, more or less.

No. —.

A parcel of land now or formerly belonging to GEORGE

W. TUXBURY, JOSEPH H. WHITE and JULIA B. H. JAMES TRUSTEES, bounded as follows, viz:—Southeastwardly by Albion street, there measuring eighty-six and $\frac{44}{100}$ feet; southwestwardly by land now or formerly of William D. Ely, sixty feet; northwestwardly by land now or formerly of Henry N. F. Marshall, eighty-five and $\frac{77}{100}$ feet; and northeastwardly by land now or late of William Hyland, sixty feet: containing five thousand one hundred and sixty-six square feet, more or less. Albion st. Northwest side. No.—.

A parcel of land now or formerly belonging to JOHANNA KELIHER, bounded as follows, viz:—Southeastwardly by Albion street, there measuring fifteen and $\frac{8}{100}$ feet; southwestwardly by Lucas street, sixty and $\frac{4}{100}$ feet; northwestwardly by land now or formerly of Joseph, James and Martin Millmore, fifteen and $\frac{10}{100}$ feet; and northeastwardly by land now or formerly of Charles G. Busch, sixty and $\frac{4}{100}$ feet: containing nine hundred and five square feet, more or less. No. 63, (corner of Lucas st.)

A parcel of land now or formerly belonging to CHARLES G. BUSCH, bounded as follows, viz:—Southeastwardly by Albion street, there measuring fourteen and $\frac{76}{100}$ feet; southwestwardly by land now or formerly of Johanna Keliher, sixty and $\frac{4}{100}$ feet; northwestwardly by land now or formerly of Joseph, James and Martin Millmore, fourteen and $\frac{75}{100}$ feet; and northeastwardly by land now or formerly of the heirs of Bernard Clausmeyer, sixty and $\frac{4}{100}$ feet: containing eight hundred and eighty-six square feet, more or less. No. 65.

A parcel of land now or formerly belonging to the HEIRS OF BERNARD CLAUSMEYER, bounded as follows, viz:—Southeastwardly by Albion street, there measuring fourteen and $\frac{77}{100}$ feet; southwestwardly by land now or formerly of No. 67.

Albion st. Northwest side. No. 67.

Charles G. Busch, sixty and $\frac{4}{100}$ feet; northwestwardly by land now or formerly of Joseph, James and Martin Millmore and by land now or formerly of Levi W. Shaw and John W. Morrison, fourteen and $\frac{75}{100}$ feet; and northeastwardly by land now or formerly of Andrew Bauer, sixty and $\frac{4}{100}$ feet: containing eight hundred and eighty-six square feet, more or less.

No. 69.

A parcel of land now or formerly belonging to ANDREW BAUER, bounded as follows, viz: — Southeastwardly by Albion street, there measuring fourteen and $\frac{84}{100}$ feet; southwestwardly by land now or formerly of the heirs of Bernard Clausmeyer, sixty and $\frac{4}{100}$ feet; northwestwardly by land of Levi W. Shaw and John W. Morrison, fourteen and $\frac{75}{100}$ feet; and northeastwardly by land now or formerly of Margaret Riley, sixty and $\frac{4}{100}$ feet: containing eight hundred and eighty-eight square feet, more or less.

D.R.

No. 71.

A parcel of land now or formerly belonging to MARGARET RILEY, bounded as follows: — Southeastwardly by Albion street, there measuring fifteen and $\frac{48}{100}$ feet; southwestwardly by land now or formerly of Andrew Bauer, sixty and $\frac{4}{100}$ feet; northwestwardly by land now or formerly of Levi W. Shaw and John W. Morrison, fourteen and $\frac{78}{100}$ feet; and northeastwardly by land now or formerly of Joseph F. Paul and Joseph T. Bailey, sixty and $\frac{4}{100}$ feet: containing nine hundred and eight square feet, more or less.

D.R.

Southeast side. No. 82.

A parcel of land now or formerly belonging to ELIJAH RUSSELL, bounded as follows, viz: — Northwestwardly by Albion street, there measuring twenty-one and $\frac{75}{100}$ feet; northeastwardly by land now or formerly of Timothy Connelly, forty-six and $\frac{58}{100}$ feet; southeastwardly by land now or formerly of Lucien M. Blanchard, twenty-one and $\frac{50}{100}$ feet; and southwestwardly by land now or formerly of the heirs

of Thomas Brewer, forty-eight and $\frac{40}{100}$ feet: containing one thousand and twenty-five square feet, more or less. Albion st. Southeast side.

A parcel of land now or formerly belonging to the HEIRS OF THOMAS BREWER, bounded as follows, viz: — Northwestwardly by Albion street, there measuring fifty-two and $\frac{33}{100}$ feet; northeastwardly by land now or formerly of Elijah Russell, by land now or formerly of Lucien M. Blanchard and by land now or formerly of Lewis Coleman, one hundred twenty-one and $\frac{68}{100}$ feet; southeastwardly by Village street, fifty-three and $\frac{42}{100}$ feet; and southwestwardly by land now or formerly of the heirs of William S. White, one hundred twenty-two and $\frac{17}{100}$ feet: containing six thousand four hundred and twenty-eight square feet, more or less. Vacant land and shop.

X

DR,

A parcel of land now or formerly belonging to the HEIRS OF WILLIAM S. WHITE, bounded as follows, viz: — Northwestwardly by Albion street, there measuring one hundred two and $\frac{17}{100}$ feet; northeastwardly by land now or formerly of the heirs of Thomas Brewer, one hundred twenty-two and $\frac{17}{100}$ feet; southeastwardly by Village street, one hundred four and $\frac{33}{100}$ feet; and southwestwardly by land now or formerly of Wyman Harrington and by land now or formerly of Patrick Kerrigan, one hundred twenty-three and $\frac{17}{100}$ feet: containing twelve thousand six hundred and forty square feet, more or less. Shop and vacant land.

X

DR

A parcel of land now or formerly belonging to PATRICK KERRIGAN, bounded as follows, viz: — Northwestwardly by Albion street, there measuring fifteen and $\frac{33}{100}$ feet; northeastwardly by land now or formerly of the heirs of William S. White, sixty-one and $\frac{71}{100}$ feet; southeastwardly by land now or formerly of Wyman Harrington, fifteen and $\frac{50}{100}$ feet; and southwestwardly by land now or formerly of Samuel A. Way and by land now or formerly of John No. 68.

X

DR,

Albion st. Southeast side.

Magee, sixty-one and $\frac{80}{100}$ feet: containing nine hundred and fifty-two square feet, more or less.

No. 66.

A parcel of land now or formerly belonging to JOHN MAGEE, bounded as follows, viz: — Northwestwardly by Albion street, there measuring fifteen feet; northeastwardly by land now or formerly of Patrick Kerrigan, fifty-seven and $\frac{30}{100}$ feet; southeastwardly by land now or formerly of Samuel A. Way, fifteen and $\frac{25}{100}$ feet; and southeastwardly by land now or formerly of Maria A. Wellbrock, fifty-seven and $\frac{25}{100}$ feet: containing eight hundred and sixty-six square feet, more or less.

No. 64.

A parcel of land now or formerly belonging to MARIA A. WELLBROCK, bounded as follows, viz: — Northwestwardly by Albion street, there measuring fifteen feet; northeastwardly by land now or formerly of John Magee, fifty-seven and $\frac{25}{100}$ feet; southeastwardly by land now or formerly of Samuel A. Way, fifteen and $\frac{25}{100}$ feet; and southwestwardly by land now or formerly of Louis Jesser, fifty-seven and $\frac{20}{100}$ feet: containing eight hundred and sixty-five square feet, more or less.

No. 62.

A parcel of land now or formerly belonging to LOUIS JESSER, bounded as follows, viz: — Northwestwardly by Albion street, there measuring fifteen feet; northeastwardly by land now or formerly of Maria A. Wellbrock, fifty-seven and $\frac{20}{100}$ feet; ~~and~~ southeastwardly by land now or formerly of Samuel A. Way, fourteen and $\frac{75}{100}$ feet; and southwestwardly by land now or formerly of Winnefred A. Donovan, fifty-seven and $\frac{31}{100}$ feet: containing eight hundred and fifty square feet, more or less.

No. 60, (corner of Lucas st.)

A parcel of land now or formerly belonging to WINNEFRED A. DONOVAN, bounded as follows, viz: — northwest-

wardly by Albion street, there measuring fifteen feet; northeastwardly by land now or formerly of Louis Jesser, fifty-seven and $\frac{31}{100}$ feet; southeastwardly by land now or formerly of Samuel A. Way, fifteen and $\frac{25}{100}$ feet; and southwestwardly by Lucas street, fifty-seven and $\frac{42}{100}$ feet: containing eight hundred and sixty-eight square feet, more or less.

Albion st. Southeast side. No. 60, (corner of Lucas st.)

A parcel of land in rear of those last described, now or formerly belonging to SAMUEL A. WAY, bounded as follows, viz: — Northwestwardly by land now or formerly of Winnefred A. Donovan, by land now or formerly of Louis Jesser, by land now or formerly of Maria A. Wellbrock and by land now or formerly of John Magee, there measuring sixty and $\frac{50}{100}$ feet; northeastwardly by land now or formerly of Patrick Kerrigan, four and $\frac{50}{100}$ feet; southeastwardly by land now or formerly of Wyman Harrington, by land now or formerly of Robert Cowdin and by land now or formerly of Leonard R. Cutter, sixty and $\frac{54}{100}$ feet; and southwestwardly by Lucas street, four and $\frac{75}{100}$ feet: containing two hundred and eighty-five square feet, more or less.

Rear of Nos. 60, 62, 64, and 66, (passage-way to Lucas st.)

A parcel of land now or formerly belonging to CLAPP SPOONER, bounded as follows, viz: — Northwestwardly by Albion street, there measuring forty-four and $\frac{45}{100}$ feet; northeastwardly by Lucas street, one hundred twenty-four and $\frac{12}{100}$ feet; southeastwardly by Village street, forty-~~nine~~ and $\frac{92}{100}$ feet; and southwestwardly by other land now or formerly of Clapp Spooner, one hundred and twenty-four and $\frac{60}{100}$ feet: containing ~~five thousand eight hundred and sixty-eight~~ 5556 square feet, more or less.

Corner of Lucas st. Stables.

Another parcel of land now or formerly belonging to CLAPP SPOONER, bounded as follows, viz: — Northwestwardly by Albion street, there measuring forty feet; north-

Vacant land.

Albion st. Southeast side. Vacant land.

eastwardly by other land now or formerly of Clapp Spooner, one hundred twenty-four and $\frac{60}{100}$ feet; southeastwardly by Village street, forty feet; and southwestwardly by land now or formerly of Waldo Adams, one hundred and twenty-five feet: containing four thousand nine hundred and ninety-three square feet, more or less.

Corner of Chapman street. Vacant land.

A parcel of land now or formerly belonging to WALDO ADAMS, bounded as follows, viz:—Northwestwardly by Albion street, there measuring fifty-six feet; northeastwardly by land now or formerly of Clapp Spooner, one hundred and twenty-five feet; southeastwardly by Village street, ~~fifty-three and $\frac{92}{100}$~~ feet; and southwestwardly by Chapman street, one hundred twenty-five and $\frac{68}{100}$ feet: containing ~~six thousand eight hundred and ninety~~ square feet, more or less.

Albion st. Southeast side. Shops and vacant land.

A parcel of land now or formerly belonging to GEORGE W. TUXBURY, JOSEPH H. WHITE and JULIA B. H. JAMES TRUSTEES, bounded as follows, viz:—Northwestwardly by Albion street, there measuring eighty-one and $\frac{70}{100}$ feet; northeastwardly by land now or formerly of Abby Hayford, by land now or formerly of Mary L. Frost, by land now or formerly of William S. Stoddard, by land now or formerly of Elizabeth Ludden, by land now or formerly of William S. Maxwell, by land now or formerly of Stephen Smith and by land now or formerly of Simeon L. Davis, one hundred twenty-six and $\frac{63}{100}$ feet; southeastwardly by Village street, eighty-three and $\frac{59}{100}$ feet; and southwestwardly by land now or formerly of William D. Ely and by land now or formerly of Ebenezer Morton, one hundred twenty-seven and $\frac{57}{100}$ feet: containing ten thousand five hundred and four square feet, more or less.

Nos. 17, 15.

A parcel of land now or formerly belonging to EBENEZER

MORTON, bounded as follows, viz: — Northwestwardly by Albion street, there measuring twenty-nine and $\frac{92}{100}$ feet; northeastwardly by land now or formerly of George W. Tuxbury, Joseph H. White and Julia B. H. James trustees, sixty-three and $\frac{58}{100}$ feet; southeastwardly by land now or formerly of William D. Ely, thirty and $\frac{16}{100}$ feet; and southwestwardly by land now or formerly of Sarah J. Stevens, sixty-three and $\frac{79}{100}$ feet: containing one thousand nine hundred and thirteen square feet, more or less. Albion st. Southeast side. Nos. 17, 15.

A parcel of land now or formerly belonging to SARAH J. STEVENS, bounded as follows, viz: — Northwestwardly by Albion street, there measuring thirty and $\frac{38}{100}$ feet; northeastwardly by land now or formerly of Ebenezer Morton and by land now or formerly of William D. Ely, sixty-three and $\frac{95}{100}$ feet; southeastwardly by land now or formerly of Aaron Guild and by land now or formerly of Galen Merriam, thirty and $\frac{72}{100}$ feet; and southwestwardly by land now or formerly of Sidney A. Harrison, sixty-four and $\frac{12}{100}$ feet: containing one thousand nine hundred and fifty-six square feet, more or less. Nos. 13, 11.

A parcel of land now or formerly belonging to SIDNEY A. HARRISON, bounded as follows, viz: — Northwestwardly by Albion street, there measuring sixteen and $\frac{31}{100}$ feet; northeastwardly by land now or formerly of Sarah J. Stevens, sixty-four and $\frac{12}{100}$ feet; southeastwardly by land now or formerly of Josephus Morton, eleven and $\frac{25}{100}$ feet; southwestwardly by land now or formerly of Frederick Jacobs assignee, two feet; again southeastwardly by the same, five feet; and southwestwardly again by land now or formerly of William W. Goddard, sixty-two and $\frac{26}{100}$ feet: containing one thousand and thirty-five square feet, more or less. No. 9.

A parcel of land now or formerly belonging to WILLIAM No. 7.

Albion st. Southeast side. No. 7.

W. GODDARD, bounded as follows, viz: — Northwestwardly by Albion street, there measuring sixteen and $\frac{10}{100}$ feet; northeastwardly by land now or formerly of Sidney A. Harrison, sixty-two and $\frac{26}{100}$ feet; southeastwardly by land now or formerly of Frederick Jacobs assignee, sixteen feet; and southwestwardly by land now or formerly of Thomas B. and Eben Shute, sixty-two and $\frac{40}{100}$ feet: containing one thousand square feet, more or less.

No. 5.

A parcel of land now or formerly belonging to THOMAS B. and EBEN SHUTE, bounded as follows, viz: — Northwestwardly by Albion street, there measuring sixteen and $\frac{5}{100}$ feet; northeastwardly by land now or formerly of William W. Goddard, sixty-two and $\frac{40}{100}$ feet; southeastwardly by land now or formerly of Frederick Jacobs assignee, sixteen feet; and southwestwardly by land now or formerly of Albert Conant, sixty-two and $\frac{54}{100}$ feet: containing one thousand and one square feet, more or less.

No. 3.

A parcel of land now or formerly belonging to ALBERT CONANT, bounded as follows, viz: — Northwestwardly by Albion street, there measuring sixteen and $\frac{29}{100}$ feet; northeastwardly by land now or formerly of Thomas B. and Eben Shute, sixty-two and $\frac{54}{100}$ feet; southeastwardly by land now or formerly of Frederick Jacobs assignee, sixteen and $\frac{25}{100}$ feet; and southwestwardly by land now or formerly of the heirs of Edward Tuckerman, sixty-two and $\frac{67}{100}$ feet: containing one thousand and nineteen square feet, more or less.

Passageway rear of Nos. 3, 5, 7, 9.

A parcel of land in rear of those last described now or formerly belonging to FREDERICK JACOBS ASSIGNEE, bounded as follows, viz: — Northwestwardly by land now or formerly of Albert Conant, by land now or formerly of Thomas B. and Eben Shute, by land now or formerly of William W. Goddard and by land now or formerly of Sidney A. Har-

rison, there measuring fifty-three and $\frac{25}{100}$ feet; northeastwardly by said land now or formerly of Sidney A. Harrison, two feet; southeastwardly by land now or formerly of the heirs of Edward Tuckerman, fifty-three and $\frac{23}{100}$ feet; and southwestwardly by other land now or formerly of the heirs of Edward Tuckerman, two feet: containing one hundred and six square feet, more or less.

Albion st. Southeast side. Passageway rear of Nos. 3, 5, 7, 9.

A parcel of land now or formerly belonging to the HEIRS OF EDWARD TUCKERMAN, bounded as follows, viz: — Northwestwardly by Albion street, there measuring two and $\frac{49}{100}$ feet; northeastwardly by land now or formerly of Albert Conant, by land now or formerly of Frederick Jacobs assignee, by other land now or formerly of the heirs of Edward Tuckerman and by land now or formerly of Frances A. Browne, one hundred twenty-eight and $\frac{92}{100}$ feet; southeastwardly by Village street, two and $\frac{48}{100}$ feet; and southwestwardly by land now or formerly of Cyrus Mason, one hundred twenty-eight and $\frac{96}{100}$ feet: containing three hundred and twenty square feet, more or less.

One-half of passageway to Village street.

A

R.

A parcel of land now or formerly belonging to CYRUS MASON, bounded as follows, viz: — Northwestwardly by Albion street, there measuring two and $\frac{49}{100}$ feet; northeastwardly by land now or formerly of the heirs of Edward Tuckerman, one hundred twenty-eight and $\frac{96}{100}$ feet; southeastwardly by Village street, two and $\frac{48}{100}$ feet; and southwestwardly by land now or formerly of the heirs of Marshall J. Cutler, by land now or formerly of Aaron Hobart, by land now or formerly of Joseph Benari, by land now or formerly of Isabella R. Hurll, by land now or formerly of Eliza J. Adams and by land now or formerly of Luther Parks, one hundred twenty-nine and $\frac{1}{100}$ feet: containing three hundred and twenty square feet, more or less.

One-half of passageway to Village street.

X

Village st. Northwest side. No. 95.

A parcel of land now or formerly belonging to FRANCES A. BROWNE, bounded as follows, viz: — Southeastwardly by Village street, there measuring sixteen and $\frac{24}{100}$ feet; southwestwardly by land now or formerly of the heirs of Edward Tuckerman, sixty-two and $\frac{25}{100}$ feet; northwestwardly by other land now or formerly of the heirs of Edward Tuckerman, sixteen and $\frac{14}{100}$ feet; and northeastwardly by land now or formerly of Thomas Leavitt, sixty-two and $\frac{21}{100}$ feet: containing one thousand and eight square feet, more or less.

No. 93.

A parcel of land now or formerly belonging to THOMAS LEAVITT, bounded as follows, viz: — Southeastwardly by Village street, there measuring sixteen and $\frac{14}{100}$ feet; southwestwardly by land now or formerly of Frances A. Browne, sixty-two and $\frac{21}{100}$ feet; northwestwardly by land now or formerly of the heirs of Edward Tuckerman, sixteen and $\frac{8}{100}$ feet; and northeastwardly by land now or formerly of Josephus Morton, sixty-two and $\frac{18}{100}$ feet: containing one thousand and two square feet, more or less.

Nos. 91, 89.

A parcel of land now or formerly belonging to JOSEPHUS MORTON, bounded as follows, viz: — Southeastwardly by Village street, there measuring thirty-one and $\frac{94}{100}$ feet; southwestwardly by land now or formerly of Thomas Leavitt, sixty-two and $\frac{18}{100}$ feet; northwestwardly by land now or formerly of the heirs of Edward Tuckerman, twenty-one feet; again southwestwardly by the same, two feet; northwestwardly again by land now or formerly of Sidney A. Harrison, eleven and $\frac{25}{100}$ feet; and northeastwardly by land now or formerly of Galen Merriam, sixty-four and $\frac{12}{100}$ feet: containing two thousand and sixteen square feet, more or less.

Rear of Nos. 95, 93, 91, 89, (passage-way.)

A parcel of land in rear of those last described now or formerly belonging to the HEIRS OF EDWARD TUCKERMAN,

bounded as follows, viz: — Southeastwardly by land now or formerly of Josephus Morton, by land now or formerly of Thomas Leavitt and by land now or formerly of Frances A. Browne, there measuring fifty-three and $\frac{22}{100}$ feet; southwestwardly by other land now or formerly of the heirs of Edward Tuckerman, two feet; northwestwardly by land now or formerly of Frederick Jacobs assignee, fifty-three and $\frac{23}{100}$ feet; and northeastwardly by land now or formerly of Josephus Morton, two feet: containing one hundred and six square feet, more or less. Village st. Northwest side. Rear of Nos. 95, 93, 91, 89, (passage-way.)

A parcel of land now or formerly belonging to GALEN MERRIAM, bounded as follows, viz: — Southeastwardly by Village street, there measuring fifteen and $\frac{42}{100}$ feet; southwestwardly by land now or formerly of Josephus Morton, sixty-four and $\frac{12}{100}$ feet; northwestwardly by land now or formerly of Sarah J. Stevens, fifteen and $\frac{15}{100}$ feet; and northeastwardly by land now or formerly of Aaron Guild, sixty-four and $\frac{3}{100}$ feet: containing nine hundred and seventy-nine square feet, more or less. No. 87.

X

D. & R.

A parcel of land now or formerly belonging to AARON GUILD, bounded as follows, viz: — Southeastwardly by Village street, there measuring fifteen and $\frac{64}{100}$ feet; southwestwardly by land now or formerly of Galen Merriam, sixty-four and $\frac{3}{100}$ feet; northwestwardly by land now or formerly of Sarah J. Stevens, fifteen and $\frac{57}{100}$ feet; and northeastwardly by land now or formerly of William D. Ely, sixty-three and $\frac{95}{100}$ feet: containing nine hundred and ninety-eight square feet, more or less. No. 85.

D. R.

X

Quit by Leavitt Exor of A. G.

A parcel of land now or formerly belonging to WILLIAM D. ELY, bounded as follows, viz: — Southeastwardly by Village street, there measuring thirty and $\frac{42}{100}$ feet; southwestwardly by land now or formerly of Aaron Guild and Vacant land.

X

See mortgages to Curtis & Whittaker 1035, 285, 286 — Jno Connally

Village st. Northwest side. Vacant land.

by land now or formerly of Sarah J. Stevens, sixty-four and $\frac{11}{100}$ feet; northwestwardly by land now or formerly of Ebenezer Morton, thirty and $\frac{16}{100}$ feet; and northeastwardly by land now or formerly of George W. Tuxbury, Joseph H. White and Julia B. H. James trustees, sixty-three and $\frac{99}{100}$ feet: containing one thousand nine hundred and forty square feet, more or less.

No. 45, (corner of Lucas st.)

A parcel of land now or formerly belonging to THORWALD W. WINTHER, bounded as follows, viz: — Southeastwardly by Village street, there measuring nineteen and $\frac{75}{100}$ feet; southwestwardly by Lucas street, forty-three and $\frac{67}{100}$ feet; northwestwardly by land now or formerly of Leonard R. Cutter, twenty and $\frac{33}{100}$ feet; and northeastwardly by land now or formerly of John Howe, forty-three and $\frac{54}{100}$ feet: containing eight hundred and seventy-four square feet, more or less.

X D.R.

No. 43.

A parcel of land now or formerly belonging to JOHN HOWE, bounded as follows, viz: — Southeastwardly by Village street, there measuring nineteen feet; southwestwardly by land now or formerly of Thorwald W. Winther, forty-three and $\frac{54}{100}$ feet; northwestwardly by land now or formerly of Leonard R. Cutter, nineteen and $\frac{11}{100}$ feet; and northeastwardly by land now or formerly of Robert Cowdin, forty-three and $\frac{42}{100}$ feet: containing eight hundred and twenty-nine square feet, more or less.

X D.R.

No. 41.

A parcel of land now or formerly belonging to ROBERT COWDIN, bounded as follows, viz: — Southeastwardly by Village street, there measuring eighteen and $\frac{83}{100}$ feet; southwestwardly by land now or formerly of John Howe and by land now or formerly of Leonard R. Cutter, sixty-one and $\frac{75}{100}$ feet; northwestwardly by land now or formerly of Samuel A. Way, eighteen and $\frac{27}{100}$ feet; and

X D.R.

northeastwardly by land now or formerly of Wyman Harrington, sixty-one and $\frac{60}{100}$ feet: containing one thousand one hundred and forty-four square feet, more or less. Village st. Northwest side. No. 41.

A parcel of land now or formerly belonging to WYMAN HARRINGTON, bounded as follows, viz: — Southeastwardly by Village street, there measuring nineteen and $\frac{17}{100}$ feet; southwestwardly by land now or formerly of Robert Cowdin, sixty-one and $\frac{60}{100}$ feet; northwestwardly by land now or formerly of Samuel A. Way and by land now or formerly of Patrick Kerrigan, eighteen feet; and northeastwardly by land now or formerly of the heirs of William S. White, sixty-one and $\frac{46}{100}$ feet: containing one thousand one hundred and forty-three square feet, more or less. No. 39.

A parcel of land now or formerly belonging to LEWIS COLEMAN, bounded as follows, viz: — Southeastwardly by Village street, there measuring twenty-three and $\frac{75}{100}$ feet; southwestwardly by land now or formerly of the heirs of Thomas Brewer, forty-three and $\frac{28}{100}$ feet; northwestwardly by land now or formerly of Lucien M. Blanchard, twenty-three and $\frac{22}{100}$ feet; and northwestwardly by land now or formerly of Emma C. White, forty-four and $\frac{95}{100}$ feet: containing one thousand and thirty-four square feet, more or less. No. 15. Elizabeth et — Fuch by Firmin Atw. 32 1873. Deed Lib. 1132 fol 67

A parcel of land now or formerly belonging to EMMA C. WHITE, bounded as follows, viz: — Southeastwardly by Village street, there measuring twenty and $\frac{29}{100}$ feet; southwestwardly by land now or formerly of Lewis Coleman, forty-four and $\frac{95}{100}$ feet; northwestwardly by land now or formerly of Lucien M. Blanchard, twenty and $\frac{20}{100}$ feet; and northeastwardly by Paul street, forty-six and $\frac{45}{100}$ feet: containing nine hundred and twenty-two square feet, more or less. No. 13, (corner of Paul st.)

Village place.

A parcel of land belonging to a person or persons unknown, the same being VILLAGE PLACE, bounded as follows, viz: — Southwestwardly by Castle street, there measuring forty and $\frac{13}{100}$ feet; northwestwardly by the northwesterly line of Village place, seventy-seven and $\frac{10}{100}$ feet; northeastwardly by land now or formerly of the Boston and Albany Railroad Corporation, forty and $\frac{96}{100}$ feet; and southeastwardly by the southeasterly line of Village place, eighty-two and $\frac{76}{100}$ feet.

Southeast side. No. 2, (corner of Orange st.)

Conv'd to City June 71. "4800.

A parcel of land now or formerly belonging to RACHEL JONES, bounded as follows, viz: — Northwestwardly by Village place, there measuring twenty and $\frac{5}{10}$ feet; northeastwardly by Orange street, fifty-two and $\frac{48}{100}$ feet; southeastwardly by land now or formerly of George Kimball, twenty feet; and southwestwardly by land now or formerly of Andrew Faden, fifty-four and $\frac{17}{100}$ feet: containing one thousand and sixty-six square feet, more or less.

No. 4.

A parcel of land now or formerly belonging to ANDREW FADEN, bounded as follows, viz: — Northwestwardly by Village place, there measuring twenty and $\frac{5}{100}$ feet; northeastwardly by land now or formerly of Rachel Jones, fifty-four and $\frac{17}{100}$ feet; southeastwardly by land now or formerly of George Kimball, twenty feet; and southwestwardly by land now or formerly of Samuel P. Tuckerman, fifty-five and $\frac{86}{100}$ feet: containing one thousand one hundred square feet, more or less.

No. 6.

Conv'd to City

A parcel of land now or formerly belonging to SAMUEL P. TUCKERMAN, bounded as follows, viz: — Northwestwardly by Village place, there measuring twenty and $\frac{5}{100}$ feet; northeastwardly by land now or formerly of Andrew Faden and by land now or formerly of George Kimball, seventy-five and $\frac{86}{100}$ feet; southeastwardly by land now or formerly

of Samuel A. Way, twenty feet; and southwestwardly by Castle street, seventy-seven and $\frac{50}{100}$ feet: containing one thousand five hundred and thirty-three square feet, more or less. Village pl. Southeast side. No. 6.

A parcel of land now or formerly belonging to JOHN S. LAMING and ALONZO S. DRISKO, bounded as follows, viz: — Northwestwardly by Village street, there measuring forty-four and $\frac{70}{100}$ feet; northeastwardly by Paul street, twenty-nine and $\frac{75}{100}$ feet; southeastwardly by land now or formerly of Harrison P. Page and William G. Harding, forty-four and $\frac{75}{100}$ feet; and southwestwardly by the land now or formerly of the heirs of Thomas Brewer, thirty-three and $\frac{78}{100}$ feet: containing one thousand four hundred and nineteen square feet, more or less. Village st. Southeast side. Nos. 14, 16, (corner of Paul st.)

X
DR.

A parcel of land now or formerly belonging to the HEIRS OF THOMAS BREWER, bounded as follows, viz: — Northwestwardly by Village street, there measuring fifty-three and $\frac{88}{100}$ feet; northeastwardly by land now or formerly of John S. Laming and Alonzo S. Drisko, by land now or formerly of Harrison P. Page and William G. Harding, by land now or formerly of William Hyland, by land now or formerly of Jens Jensen Lund, by land now or formerly of Catherine McLean, by land now or formerly of the heirs of William Pope and by land now or formerly of Lucinda Phillips, one hundred and twenty-four feet; southeastwardly by Emerald street, fifty-five and $\frac{30}{100}$ feet; and southwestwardly by land now or formerly of the heirs of William S. White and by land now or formerly of the Boston Turnverein, one hundred twenty-four and $\frac{46}{100}$ feet: containing six thousand seven hundred and sixty-five square feet, more or less. Vacant land.

X
DR.

A parcel of land now or formerly belonging to the BOSTON TURNVEREIN, bounded as follow, viz: — Northwestwardly No. 26.

DR.
X

Village st. Southeast side. No. 26.

by Village street, there measuring seventeen and $\frac{33}{100}$ feet; northeastwardly by land now or formerly of the heirs of Thomas Brewer, sixty-two and $\frac{17}{100}$ feet; southeastwardly by land now or formerly of the heirs of William S. White, eighteen and $\frac{40}{100}$ feet; and southwestwardly by land now or formerly of Hannah Bornstein, sixty-two and $\frac{24}{100}$ feet: containing one thousand one hundred and eleven square feet, more or less.

No. 28.

A parcel of land now or formerly belonging to HANNAH BORNSTEIN, bounded as follows, viz: — Northwestwardly by Village street, there measuring seventeen and $\frac{50}{100}$ feet; northeastwardly by land now or formerly of the Boston Turnverein, sixty-two and $\frac{24}{100}$ feet; southeastwardly by land now or formerly of the heirs of William S. White, seventeen and $\frac{50}{100}$ feet; and southwestwardly by land now or formerly of Elizabeth J. Appleton, sixty-two and $\frac{31}{100}$ feet: containing one thousand and eighty-nine square feet, more or less.

No. 30.

A parcel of land now or formerly belonging to ELIZABETH J. APPLETON, bounded as follows, viz: — Northwestwardly by Village street, there measuring seventeen and $\frac{50}{100}$ feet; northeastwardly by land now or formerly of Hannah Bornstein, sixty-two and $\frac{31}{100}$ feet; southeastwardly by land now or formerly of the heirs of William S. White, seventeen and $\frac{50}{100}$ feet; and southwestwardly by land now or formerly of Seth W. Fuller, sixty-two and $\frac{38}{100}$ feet: containing one thousand and ninety square feet, more or less.

No. 32.

A parcel of land now or formerly belonging to SETH W. FULLER, bounded as follows, viz: — Northwestwardly by Village street, there measuring seventeen and $\frac{50}{100}$ feet; northeastwardly by land now or formerly of Elizabeth J. Appleton, sixty-two and $\frac{38}{100}$ feet; southeastwardly by land

now or formerly of the heirs of William S. White, seventeen and $\frac{50}{100}$ feet; and southwestwardly by land now or formerly of Alonzo B. Wentworth, sixty-two and $\frac{46}{100}$ feet: containing one thousand and ninety-one square feet, more or less. Village st. Southeast side. No. 32.

A parcel of land now or formerly belonging to ALONZO B. WENTWORTH, bounded as follows, viz: — Northwestwardly by Village street, there measuring seventeen and $\frac{50}{100}$ feet; northeastwardly by land now or formerly of Seth W. Fuller, sixty-two and $\frac{46}{100}$ feet; southeastwardly by land now or formerly of the heirs of William S. White, seventeen and $\frac{50}{100}$ feet; and southwestwardly by other land now or formerly of Alonzo B. Wentworth, sixty-two and $\frac{54}{100}$ feet: containing one thousand and ninety-two square feet, more or less. No. 34.

Another parcel of land now or formerly belonging to ALONZO B. WENTWORTH, bounded as follows, viz: — Northwestwardly by Village street, there measuring seventeen and $\frac{83}{100}$ feet; northeastwardly by other land now or formerly of Alonzo B. Wentworth, sixty-two and $\frac{54}{100}$ feet; southeastwardly by land now or formerly of the heirs of William S. White, seventeen and $\frac{50}{100}$ feet; southwestwardly by land now or formerly of Henry Holthaus, twenty and $\frac{62}{100}$ feet; again southeastwardly by the same, $\frac{33}{100}$ of a foot; and southwestwardly again by the same, forty-two feet: containing one thousand one hundred and eight square feet, more or less. No. 36.

A parcel of land now or formerly belonging to HENRY HOLTHAUS, bounded as follows, viz: — Northwestwardly by Village street, there measuring fifteen and $\frac{50}{100}$ feet; northeastwardly by land now or formerly of Alonzo B. Wentworth, forty-two feet; again northwestwardly by the same No. 38.

Village st. Southeast side. No. 38.

$\frac{33}{100}$ of a foot; northeastwardly again by the same and by land now or formerly of the heirs of William S. White twenty-one feet; southeastwardly by said land now or formerly of the heirs of William S. White and by land now or formerly of Adeline L. Barry, sixteen and $\frac{79}{100}$ feet; and southwestwardly by land now or formerly of Howell Matson, sixty-three feet: containing one thousand and thirteen square feet, more or less.

No. 40.

A parcel of land now or formerly belonging to HOWELL MATSON, bounded as follows, viz: — Northwestwardly by Village street, there measuring fifteen and $\frac{33}{100}$ feet; northeastwardly by land now or formerly of Henry Holthaus, sixty-three feet; southeastwardly by land now or formerly of Adeline L. Barry, fifteen and $\frac{33}{100}$ feet; and southwestwardly by land now or formerly of Lemuel A. Cooledge, sixty-three feet: containing nine hundred and sixty-five square feet, more or less.

No. 42.

A parcel of land now or formerly belonging to LEMUEL A. COOLEDGE, bounded as follows, viz: — Northwestwardly by Village street, there measuring fifteen and $\frac{33}{100}$ feet; northeastwardly by land now or formerly of Howell Matson, sixty-three feet; southeastwardly by land now or formerly of Adeline L. Barry and by land now or formerly of William Varnum, fifteen and $\frac{33}{100}$ feet; and southwestwardly by land now or formerly of Jonathan M. Plaisted, sixty-three feet: containing nine hundred and sixty-five square feet, more or less.

Nos. 44, 46, (corner of Lucas st.)

A parcel of land now or formerly belonging to JONATHAN M. PLAISTED, bounded as follows, viz: — Northwestwardly by Village street, there measuring thirty and $\frac{92}{100}$ feet; northeastwardly by land now or formerly of Lemuel A. Cooledge, sixty-three feet; southeastwardly by land now or

formerly of William Varnum and by land now or formerly of Abijah P. White, thirty and $\frac{92}{100}$ feet; and southwestwardly by Lucas street, sixty-three feet: containing one thousand nine hundred and forty-seven square feet, more or less.

Village st. Southeast side. Nos. 44-46.

A parcel of land now or formerly belonging to MICAH DYER JUNIOR, bounded as follows, viz: — Northwestwardly by Village street, there measuring forty-five and $\frac{47}{100}$ feet; northeastwardly by Lucas street, fifty-three and $\frac{80}{100}$ feet; southeastwardly by land now or formerly of Jeremiah Brown, forty-five and $\frac{62}{100}$ feet; and southwestwardly by land now or formerly of the heirs of Warren White, fifty-three and $\frac{92}{100}$ feet: containing two thousand four hundred and fifty-two square feet, more or less.

Vacant land, corner of Lucas st.

A parcel of land now or formerly belonging to the HEIRS OF WARREN WHITE, bounded as follows, viz: — Northwestwardly by Village street, there measuring ninety-nine and $\frac{78}{100}$ feet; northeastwardly by land now or formerly of Micah Dyer junior and by land now or formerly of Jeremiah Brown, seventy-seven and $\frac{1}{100}$ feet; again northwestwardly by said land now or formerly of Jeremiah Brown, $\frac{33}{100}$ of a foot; northeastwardly again by land now or formerly of Thomas L. Wakefield trustee, forty-nine and $\frac{11}{100}$ feet; southeastwardly by Emerald street, one hundred three and $\frac{10}{100}$ feet; and southwestwardly by Chapman street, one hundred twenty-six and $\frac{73}{100}$ feet: containing twelve thousand eight hundred and twenty-five square feet, more or less.

No. 56, and corner of Chapman street.

A parcel of land now or formerly belonging to GEORGE W. TUXBURY, JOSEPH H. WHITE and JULIA B. H. JAMES TRUSTEES, bounded as follows, viz: — Northwestwardly by Village street, there measuring eighty-nine and $\frac{25}{100}$ feet; northeastwardly by land now or formerly of Josephus Mor-

Vacant land.

Village st. Southeast side. Vacant land.

ton, by land now or formerly of Sarah E. Brown, by land now or formerly of Oliver P. Leavitt, by land now or formerly of Emily H. Sandford and by land now or formerly of Josephus Morton, one hundred twenty-seven and $\frac{62}{100}$ feet; southeastwardly by Emerald street, ninety and $\frac{72}{100}$ feet; southwestwardly by land now or formerly of Herman Grosse, forty-three and $\frac{7}{100}$ feet; northwestwardly by the same $\frac{33}{100}$ of a foot; again southwestwardly by the same and by land now or formerly of Maria A. Wellbrock, forty-two and $\frac{25}{100}$ feet; southeastwardly by said land now or formerly of Maria A. Wellbrock, $\frac{33}{100}$ of a foot; and southwestwardly again by the same, forty-three and $\frac{2}{100}$ feet: containing eleven thousand five hundred and sixty-five square feet, more or less.

No. 82.

A parcel of land now or formerly belonging to MARIA A. WELLBROCK, bounded as follows, viz: — Northwestwardly by Village street, there measuring fifteen and $\frac{31}{100}$ feet; northeastwardly by land now or formerly of George W. Tuxbury, Joseph H. White and Julia B. H. James trustees, forty-three and $\frac{2}{100}$ feet; again northwestwardly by the same, $\frac{33}{100}$ of a foot; northeastwardly again by the same, twenty-one and $\frac{15}{100}$ feet; southeastwardly by land now or formerly of Herman Grosse, fifteen and $\frac{41}{100}$ feet; and southwestwardly by land now or formerly of Sarah P. M. Squires, sixty-four and $\frac{7}{100}$ feet: containing nine hundred and eighty-one square feet, more or less.

No. 84.

Sait.

A parcel of land now or formerly belonging to SARAH P. M. SQUIRES, bounded as follows, viz:—Northwestwardly by Village street, there measuring fifteen and $\frac{31}{100}$ feet; northeastwardly by land now or formerly of Maria A. Wellbrock, sixty-four and $\frac{7}{100}$ feet; southeastwardly by land now or formerly of Francis J. Jesser and by land now or formerly of Ebenezer Morton, fifteen and $\frac{41}{100}$ feet; southwestwardly

by land now or formerly of Braddock Loring, twenty-nine and $\frac{75}{100}$ feet; again southeastwardly by the same, $\frac{33}{100}$ of a foot; and southwestwardly again by the same, thirty-four and $\frac{22}{100}$ feet: containing nine hundred and eighty-four square feet, more or less. Village st. Southeast side. No. 84.

A parcel of land now or formerly belonging to BRADDOCK LORING, bounded as follows, viz: — Northwestwardly by Village street, there measuring fifteen and $\frac{40}{100}$ feet; northeastwardly by land now or formerly of Sarah P. M. Squires, thirty-four and $\frac{22}{100}$ feet; again northwestwardly by the same, $\frac{33}{100}$ of a foot; northeastwardly again by the same, twenty-nine and $\frac{75}{100}$ feet; southeastwardly by land now or formerly of Ebenezer Morton, sixteen feet; and southwestwardly by land now or formerly of Ann Nolen, sixty-four and $\frac{2}{100}$ feet: containing one thousand and four square feet, more or less. No. 86.

A parcel of land now or formerly belonging to ANN NOLEN, bounded as follows, viz: — Northwestwardly by Village street, there measuring fifteen and $\frac{63}{100}$ feet; northeastwardly by land now or formerly of Braddock Loring, sixty-four and $\frac{2}{100}$ feet; southeastwardly by land now or formerly of Ebenezer Morton, fifteen and $\frac{13}{100}$ feet; southwestwardly by the same, by land now or formerly of the heirs of Edward Tuckerman and by land now or formerly of Catherine B. Wheelock, twenty-nine and $\frac{84}{100}$ feet; again southeastwardly by said land now or formerly of Catherine B. Wheelock, $\frac{33}{100}$ of a foot; and southwestwardly again by the same, thirty-four and $\frac{22}{100}$ feet: containing nine hundred and eighty square feet, more or less. No. 88.

A parcel of land now or formerly belonging to CATHERINE B. WHEELOCK, bounded as follows, viz: — Northwestwardly by Village street, there measuring fifteen and $\frac{86}{100}$ feet; No. 90.

Village st. Southeast side. No. 90. northeastwardly by land now or formerly of Ann Nolen, thirty-four and $\frac{22}{100}$ feet; again northwestwardly by the same, $\frac{33}{100}$ of a foot; northeastwardly again by the same, twenty-eight and $\frac{6}{100}$ feet; southeastwardly by land now or formerly of the heirs of Edward Tuckerman, eleven and $\frac{25}{100}$ feet; southwestwardly by the same, one foot; again southeastwardly by the same, four and $\frac{75}{100}$ feet; and southwestwardly again by land now or formerly of James Hendley, sixty-one and $\frac{44}{100}$ feet: containing nine hundred and ninety-six square feet, more or less.

No. 92. A parcel of land now or formerly belonging to JAMES HENDLEY, bounded as follows, viz: — Northwestwardly by Village street, there measuring sixteen feet; northeastwardly by land now or formerly of Catherine B. Wheelock, sixty-one and $\frac{44}{100}$ feet; southeastwardly by land now or formerly of the heirs of Edward Tuckerman, fifteen and $\frac{99}{100}$ feet; and southwestwardly by land now or formerly of Dennis Collins, sixty-one and $\frac{50}{100}$ feet: containing nine hundred and eighty-six square feet, more or less.

No. 94. A parcel of land now or formerly belonging to DENNIS COLLINS, bounded as follows, viz: — Northwestwardly by Village street, there measuring sixteen feet; northeastwardly by land now or formerly of James Hendley, sixty-one and $\frac{50}{100}$ feet; southeastwardly by land now or formerly of the heirs of Edward Tuckerman, sixteen feet; and southwestwardly by land now or formerly of James Hendley, sixty-one and $\frac{56}{100}$ feet: containing nine hundred and eighty-four square feet, more or less.

No. 96. A parcel of land now or formerly belonging to JAMES HENDLEY, bounded as follows, viz: — Northwestwardly by Village street, there measuring sixteen and $\frac{24}{100}$ feet; northeastwardly by land now or formerly of Dennis Collins,

sixty-one and $\frac{56}{100}$ feet; southeastwardly by land now or formerly of the heirs of Edward Tuckerman, sixteen and $\frac{80}{100}$ feet; and southeastwardly by other land now or formerly of the heirs of Edward Tuckerman, sixty-one and $\frac{72}{100}$ feet: containing one thousand and twelve square feet, more or less.

Village st. Southeast side. No. 96.

A parcel of land now or formerly belonging to the HEIRS OF EDWARD TUCKERMAN, bounded as follows, viz: — Northwestwardly by land now or formerly of James Hendley, by land now or formerly of Dennis Collins, by land now or formerly of James Hendley and by land now or formerly of Catherine B. Wheelock, there measuring fifty-three and $\frac{54}{100}$ feet; northeastwardly by said land now or formerly of Catherine B. Wheelock, one foot; again northwestwardly by the same, eleven and $\frac{25}{100}$ feet; northeastwardly again by land now or formerly of Ann Nolen, one foot and $\frac{41}{100}$ of a foot; southeastwardly by land now or formerly of Ebenezer Morton, sixteen feet; again northeastwardly by the same, two feet; southeastwardly again by the same, by land now or formerly of Amasa Harmon and by land now or formerly of John J. Mundo, forty-eight and $\frac{83}{100}$ feet; and southwestwardly by other land now or formerly of the heirs of Edward Tuckerman, three and $\frac{90}{100}$ feet: containing two hundred and thirty square feet, more or less.

Rear of Nos. 90, 92, 94, 96, (passageway.)

Another parcel of land now or formerly belonging to the HEIRS OF EDWARD TUCKERMAN, bounded as follows, viz: — Northwestwardly by Village street, there measuring two and $\frac{45}{100}$ feet; northeastwardly by land now or formerly of James Hendley, by land now or formerly of the heirs of Edward Tuckerman and by land now or formerly of John J. Mundo, one hundred twenty-nine and $\frac{30}{100}$ feet; southeastwardly by Emerald street, two and $\frac{45}{100}$ feet; and southwestwardly by

Half of passageway to Emerald street.

Village st. Southeast side. Half of passageway to Emerald street.

land now or formerly of the heirs of W. V. Thompson and William Jenkins, by land now or formerly of Emily F. Whiton, by land now or formerly of Caroline Ward, by land now or formerly of Augustus Richardson trustee, by land now or formerly of Elisha Stone and by land now or formerly of Ellen J., Mary and Rose Dooley, one hundred twenty-nine and $\frac{31}{100}$ feet: containing three hundred and eighteen square feet, more or less.

Emerald st. Northwest side. No. 82.

A parcel of land now or formerly belonging to ELLA MAY and MARY L. LEARNARD, bounded as follows, viz: — Southeastwardly by Emerald street, there measuring seventeen and $\frac{5}{100}$ feet; southwestwardly by land now or formerly of Jacob Alexander and by land now or formerly of Emily F. Whiton, thirty-eight and $\frac{30}{100}$ feet; northwestwardly by said land now or formerly of Emily F. Whiton, seventeen feet; and northeastwardly by land now or formerly of the heirs of W. V. Thompson and William Jenkins, thirty-seven and $\frac{7}{100}$ feet: containing six hundred and forty-one square feet, more or less.

D to Ellen Hayes

Half of passageway between Nos. 80, 82.

A parcel of land now or formerly belonging to the HEIRS OF W. V. THOMPSON and WILLIAM JENKINS, bounded as follows, viz: — Southeastwardly by Emerald street, there measuring two and $\frac{45}{100}$ feet; southwestwardly by land now or formerly of Ella May and Mary L. Learnard, thirty-seven and $\frac{7}{100}$ feet; northwestwardly by land now or formerly of Emily F. Whiton, two and $\frac{45}{100}$ feet; and northeastwardly by land now or formerly of the heirs of Edward Tuckerman, thirty-six and $\frac{92}{100}$ feet: containing ninety-one square feet, more or less.

No. 80.

A parcel of land now or formerly belonging to JOHN J. MUNDO, bounded as follows, viz: — Southeastwardly by Emerald street, there measuring sixteen and $\frac{85}{100}$ feet; southwestwardly by land now or formerly of the heirs of Edward

D R

Tuckerman, sixty-three and $\frac{68}{100}$ feet; northwestwardly by other land now or formerly of the heirs of Edward Tuckerman, sixteen and $\frac{30}{100}$ feet; and northeastwardly by land now or formerly of Amasa Harmon, sixty-three and $\frac{62}{100}$ feet: containing one thousand and fifty-five square feet, more or less. Emerald st Northwest side. No. 80.

A parcel of land now or formerly belonging to AMASA HARMON, bounded as follows, viz: — Southeastwardly by Emerald street, there measuring sixteen feet; southwestwardly by land now or formerly of John J. Mundo, sixty-three and $\frac{62}{100}$ feet; northwestwardly by land now or formerly of the heirs of Edward Tuckerman, sixteen and $\frac{53}{100}$ feet; and northeastwardly by land now or formerly of Ebenezer Morton, sixty-three and $\frac{56}{100}$ feet: containing one thousand and thirty-four square feet, more or less. No. 78.

A parcel of land now or formerly belonging to EBENEZER MORTON, bounded as follows, viz: — Southeastwardly by Emerald street, there measuring sixty-three and $\frac{36}{100}$ feet; southwestwardly by land now or formerly of Amasa Harmon, sixty-three and $\frac{56}{100}$ feet; northwestwardly by land now or formerly of the heirs of Edward Tuckerman, sixteen feet; again southwestwardly by the same, two feet; northwestwardly again by the same, sixteen feet; northeastwardly by land now or formerly of Ann Nolen, $\frac{37}{100}$ of a foot; again northwestwardly by the same, by land now or formerly of Braddock Loring and by land now or formerly of Sarah P. M. Squires, thirty-one and $\frac{60}{100}$ feet; and northeastwardly again by land now or formerly of Francis J. Jesser, sixty-four and $\frac{61}{100}$ feet: containing four thousand and fifty-three square feet, more or less. Nos. 76, 74, 72 and 70.

A parcel of land now or formerly belonging to FRANCIS J. JESSER, bounded as follows, viz: — Southeastwardly by No. 68.

D. R.

Emerald st. Northwest side. No. 68.

Emerald street, there measuring fifteen and $\frac{25}{100}$ feet; southwestwardly by land now or formerly of Ebenezer Morton, sixty-four and $\frac{61}{100}$ feet; northwestwardly by land now or formerly of Sarah P. M. Squires, fourteen and $\frac{94}{100}$ feet; and northeastwardly by land now or formerly of Herman Grosse, sixty-four and $\frac{39}{100}$ feet: containing nine hundred and seventy-three square feet, more or less.

No. 66.

A parcel of land now or formerly belonging to HERMAN GROSSE, bounded as follows, viz: — Southeastwardly by Emerald street, there measuring fifteen and $\frac{25}{100}$ feet; southwestwardly by land now or formerly of Francis J. Jesser, sixty-four and $\frac{39}{100}$ feet; northwestwardly by land now or formerly of Maria A. Wellbrock, fifteen and $\frac{41}{100}$ feet; northeastwardly by land now or formerly of George W. Tuxbury, Joseph H. White and Julia B. H. James trustees, twenty-one and $\frac{10}{100}$ feet; southeastwardly by the same, $\frac{33}{100}$ of a foot; and northeastwardly again by the same, forty-three and $\frac{7}{100}$ feet: containing nine hundred and eighty-three square feet, more or less.

Nos. 42, 40, 38, (cor. of Lucas st.)

A parcel of land now or formerly belonging to THOMAS L. WAKEFIELD TRUSTEE, bounded as follows, viz: — Southeastwardly by Emerald street, there measuring forty-six and $\frac{29}{100}$ feet; southwestwardly by land now or formerly of the heirs of Warren White, forty-nine and $\frac{11}{100}$ feet; northwestwardly by land now or formerly of Jeremiah Brown and by land now or formerly of the Framingham Bank, forty-five and $\frac{67}{100}$ feet; and northeastwardly by Lucas street, forty-nine and $\frac{21}{100}$ feet: containing two thousand two hundred and sixty square feet, more or less.

No. 34, (corner of Lucas st.)

A parcel of land now or formerly belonging to ABIJAH P. WHITE, bounded as follows, viz: — Southeastwardly by Emerald street, there measuring twenty and $\frac{35}{100}$ feet; south-

westwardly by Lucas street, sixty-two and $\frac{85}{100}$ feet; northwestwardly by land now or formerly of Jonathan M. Plaisted, twenty and $\frac{33}{100}$ feet; and northeastwardly by land now or formerly of William Varnum, sixty-two and $\frac{73}{100}$ feet: containing one thousand two hundred and seventy-six square feet, more or less. Emerald st. Northwest side. No. 34, (corner of Lucas st.)

A parcel of land now or formerly belonging to WILLIAM VARNUM, bounded as follows, viz: — Southeastwardly by Emerald street, there measuring twenty and $\frac{20}{100}$ feet; southwestwardly by land now or formerly of Abijah P. White, sixty-two and $\frac{73}{100}$ feet; northwestwardly by land now or formerly of Jonathan M. Plaisted and by land now or formerly of Lemuel A. Cooledge, twenty feet; and northeastwardly by land now or formerly of Adeline L. Barry and by land now or formerly of Mary E. R. Jones, sixty-two and $\frac{61}{100}$ feet: containing one thousand two hundred and fifty-eight square feet, more or less. No. 32.

A parcel of land now or formerly belonging to MARY E. R. JONES, bounded as follows, viz: — Southeastwardly by Emerald street, there measuring nineteen and $\frac{24}{100}$ feet; southwestwardly by land now or formerly of William Varnum, forty-three and $\frac{61}{100}$ feet; northwestwardly by land now or formerly of Adeline L. Barry, eighteen and $\frac{96}{100}$ feet; and northeastwardly by land now or formerly of the heirs of Elizabeth Randall, forty-three and $\frac{50}{100}$ feet: containing eight hundred and thirty-one square feet, more or less. No. 30.

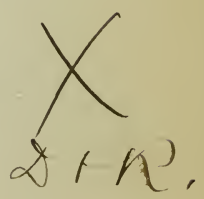

A parcel of land now or formerly belonging to the HEIRS OF ELIZABETH RANDALL, bounded as follows, viz: — Southeastwardly by Emerald street, there measuring nineteen and $\frac{24}{100}$ feet; southwestwardly by land now or formerly of Mary E. R. Jones, forty-three and $\frac{50}{100}$ feet; northwest- No. 28.

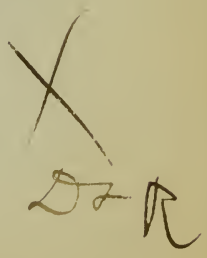

Emerald st. Northwest side. No. 28.

wardly by land now or formerly of Adeline L. Barry, eighteen and $\frac{97}{100}$ feet; and northeastwardly by land now or formerly of the heirs of William S. White, forty-three and $\frac{38}{100}$ feet: containing eight hundred and twenty-nine square feet, more or less.

Rear of Nos. 28, 30.

A parcel of land now or formerly belonging to ADELINE L. BARRY, bounded as follows, viz: — Southeastwardly by land now or formerly of the heirs of Elizabeth Randall and by land now or formerly of Mary E. R. Jones, there measuring thirty-seven and $\frac{93}{100}$ feet; southwestwardly by land now or formerly of William Varnum, nineteen feet; northwestwardly by land now or formerly of Lemuel A. Cooledge, by land now or formerly of Howell Matson and by land now or formerly of Henry Holthaus, thirty-seven and $\frac{67}{100}$ feet; and northeastwardly by land now or formerly of the heirs of William S. White, nineteen feet: containing seven hundred and seventeen square feet, more or less.

Vacant land.

A parcel of land now or formerly belonging to the HEIRS OF WILLIAM S. WHITE, bounded as follows, viz: — Southeastwardly by Emerald street, there measuring one hundred seven and $\frac{25}{100}$ feet; southwestwardly by land now or formerly of the heirs of Elizabeth Randall and by land now or formerly of Adeline L. Barry, sixty-two and $\frac{38}{100}$ feet; northwestwardly by land now or formerly of Henry Holthaus, $\frac{37}{100}$ of a foot; again southwestwardly by the same, $\frac{33}{100}$ of a foot; northwestwardly again by land now or formerly of Alonzo B. Wentworth, by land now or formerly of Seth W. Fuller, by land now or formerly of Elizabeth J. Appleton, by land now or formerly of Hannah Bornstein and by land now or formerly of the Boston Turnverein, one hundred five and $\frac{90}{100}$ feet; and northeastwardly by land now or formerly of the heirs of Thomas Brewer, sixty-two and $\frac{29}{100}$ feet: containing six thousand six hundred and sixty-five square feet, more or less.

A parcel of land now or formerly belonging to CATHERINE OBERHAUSER, bounded as follows, viz: — Southeastwardly by Emerald street, there measuring twenty-two and $\frac{50}{100}$ feet; southwestwardly by Paul street, twenty-seven and $\frac{26}{100}$ feet; northwestwardly by land now or formerly of Marcus Wyzanski, twenty-two and $\frac{50}{100}$ feet; and northeastwardly by land now or formerly of Constantine McGinnis, twenty-seven and $\frac{13}{100}$ feet: containing six hundred and twelve square feet, more or less.

Emerald st. Northwest side. No. 4, (corner of Paul street.)

DR.

Remove & substituted taking half of Wyzanski's land in rear,

A parcel of land now or formerly belonging to CONSTANTINE McGINNIS, bounded as follows, viz: — Southeastwardly by Emerald street, there measuring twenty-two and $\frac{50}{100}$ feet; southwestwardly by land now or formerly of Catherine Oberhauser, twenty-seven and $\frac{13}{100}$ feet; northwestwardly by land now or formerly of Marcus Wyzanski, twenty-two and $\frac{50}{100}$ feet; and northeastwardly by Castle street, twenty-seven feet: containing six hundred and nine square feet, more or less.

No. 2. (corner of Castle st.),

X

A parcel of land belonging to a person or persons unknown, the same being a PORTION OF EMERALD STREET, bounded as follows, viz: — Southwestwardly by another portion of Emerald street, there measuring twenty feet; northwestwardly by the same, forty-six feet; again southwestwardly by the same, twenty feet; northwestwardly again by Paul street, twenty-four and $\frac{75}{100}$ feet; northeastwardly by land now or formerly of Catherine Oberhauser, twenty feet; northwestwardly again by the same and by land now or formerly of Constantine McGinnis, forty-five feet; again northeastwardly by Castle street, twenty feet; and southeastwardly by the southeasterly line of Emerald street, one hundred sixteen and $\frac{25}{100}$ feet.

Portion of street.

A parcel of land now or formerly belonging to MARTIN KIRCHGASSNER, bounded as follows, viz: — Northwestwardly

Southeast side. No. 1, (corner of Castle st.)

X

DR.

Emerald st. Southeast side. No. 1, (corner of Castle st.)

by Emerald street, there measuring twenty-six feet; northeastwardly by Castle street, twenty feet; southeastwardly by land now or formerly of Cornelius and Timothy Sheehan, twenty-six feet; and southwestwardly by land now or formerly of Jeremiah F. O'Brien, twenty feet: containing five hundred and twenty square feet, more or less.

No. 3.

A parcel of land now or formerly belonging to JEREMIAH F. O'BRIEN, bounded as follows, viz: — Northwestwardly by Emerald street, there measuring twenty-six feet; northeastwardly by land now or formerly of Martin Kirchgassner, twenty feet; southeastwardly by land now or formerly of Cornelius and Timothy Sheehan, twenty-six feet; and southwestwardly by land now or formerly of William Parker, twenty feet: containing five hundred and twenty square feet, more or less.

Nos. 5, 7, 9.

A parcel of land now or formerly belonging to WILLIAM PARKER, bounded as follows, viz: — Northwestwardly by Emerald street, there measuring sixty-four and $\frac{25}{100}$ feet; northeastwardly by land now or formerly of Jeremiah F. O'Brien, by land now or formerly of Cornelius and Timothy Sheehan and by land now or formerly of John Horgan, sixty feet; southeastwardly by land now or formerly of Joanna Donovan, by land now or formerly of Jane L. Nottage and by land now or formerly of Robert L. Day trustee, sixty-five and $\frac{25}{100}$ feet; and southwestwardly by land now or formerly of Eliza Keen, sixty feet: containing three thousand eight hundred and eighty-five square feet, more or less.

No. 11.

A parcel of land now or formerly belonging to ELIZA KEEN, bounded as follows, viz: — Northwestwardly by Emerald street, there measuring twenty-six and $\frac{21}{100}$ feet; northeastwardly by land now or formerly of William Parker, sixty feet;

southeastwardly by land now or formerly of Robert L. Day trustee, two and $\frac{75}{100}$ feet; again northeastwardly by the same, fifty-six and $\frac{2}{100}$ feet; southeastwardly again by Middlesex street, fifty-three and $\frac{66}{100}$ feet; southwestwardly by land now or formerly of the heirs of William S. White, fifty-eight and $\frac{42}{100}$ feet; northwestwardly by land now or formerly of the heirs of Thomas Brewer, twenty-six and $\frac{83}{100}$ feet; and southwestwardly again by the same, fifty-eight and $\frac{41}{100}$ feet: containing four thousand seven hundred and thirty-seven square feet, more or less. Emerald st. Southeast side. No. 11, and Nos. 15–17 Middlesex street.

A parcel of land now or formerly belonging to the HEIRS OF THOMAS BREWER, bounded as follows, viz: — Northwestwardly by Emerald street, there measuring twenty-nine and $\frac{8}{100}$ feet; northeastwardly by land now or formerly of Eliza Keen, fifty-eight and $\frac{41}{100}$ feet; southeastwardly by the same, twenty-six and $\frac{83}{100}$ feet; and southwestwardly by land now or formerly of the heirs of William S. White, fifty-eight and $\frac{41}{100}$ feet: containing one thousand six hundred and thirty-one square feet, more or less. No. 13.

X

DR

A parcel of land now or formerly belonging to the HEIRS OF WILLIAM S. WHITE, bounded as follows, viz: — Northwestwardly by Emerald street, there measuring one hundred and eight feet; northeastwardly by land now or formerly of the heirs of Thomas Brewer and by land now or formerly of Eliza Keen, one hundred sixteen and $\frac{83}{100}$ feet; southeastwardly by Middlesex street, one hundred ten and $\frac{8}{100}$ feet; and southwestwardly by land now or formerly of Theodore A. Twickeler and by land now or formerly of the heirs of Peter Renton, one hundred eighteen and $\frac{29}{100}$ feet: containing twelve thousand eight hundred and ten square feet, more or less. Vacant land.

X

D.R.

A parcel of land now or formerly belonging to the HEIRS No. 27.

Emerald st. Southeast side. No. 27.

OF PETER RENTON, bounded as follows, viz: — Northwestwardly by Emerald street, there measuring sixteen feet; northeastwardly by land now or formerly of the heirs of William S. White, fifty-eight and $\frac{29}{100}$ feet; southeastwardly by land now or formerly of Theodore A. Twickeler, and by land now or formerly of Mary F. Zumgrunde, sixteen feet; and southwestwardly by other land now or formerly of the heirs of Peter Renton, fifty-eight and $\frac{53}{100}$ feet: containing nine hundred and thirty-four square feet, more or less.

No. 29.

Another parcel of land now or formerly belonging to the HEIRS OF PETER RENTON, bounded as follows, viz: — Northwestwardly by Emerald street, there measuring fifteen and $\frac{88}{100}$ feet; northeastwardly by other land now or formerly of the heirs of Peter Renton, fifty-eight and $\frac{53}{100}$ feet; southeastwardly by land now or formerly of Mary F. Zumgrunde, fifteen and $\frac{75}{100}$ feet; and southwestwardly by land now or formerly of James B. Dow, fifty-eight and $\frac{77}{100}$ feet: containing nine hundred and twenty-seven square feet, more or less.

No. 31.

A parcel of land now or formerly belonging to JAMES B. Dow, bounded as follows, viz: — Northwestwardly by Emerald street, there measuring fifteen and $\frac{67}{100}$ feet; northeastwardly by land now or formerly of the heirs of Peter Renton, fifty-eight and $\frac{77}{100}$ feet; southeastwardly by land now or formerly of Mary F. Zumgrunde and by land now or formerly of Eliza A. Sandford, fifteen and $\frac{67}{100}$ feet; and southwestwardly by other land now or formerly of James B. Dow, fifty-nine and $\frac{1}{100}$ feet: containing nine hundred and twenty-two square feet, more or less.

No. 33.

Another parcel of land now or formerly belonging to JAMES B. DOW, bounded as follows, viz: — Northwestwardly by Emerald street, there measuring fifteen and $\frac{70}{100}$ feet; northeastwardly by other land now or formerly of James B.

Dow, fifty-nine and $\frac{1}{100}$ feet; southeastwardly by land now or formerly of Eliza A. Sandford, fifteen and $\frac{70}{100}$ feet; and southwestwardly by land now or formerly of Eliza Walker, fifty-nine and $\frac{26}{100}$ feet: containing nine hundred and twenty-seven square feet, more or less. Emerald st. Southeast side. No. 33.

A parcel of land now or formerly belonging to ELIZA WALKER, bounded as follows, viz: — Northwestwardly by Emerald street, there measuring sixteen and $\frac{12}{100}$ feet; northeastwardly by land now or formerly of James B. Dow, fifty-nine and $\frac{26}{100}$ feet; southeastwardly by land now or formerly of Eliza A. Sandford and by land now or formerly of Bernard Wiechert, sixteen and $\frac{75}{100}$ feet; and southwestwardly by Lucas street, fifty-nine and $\frac{50}{100}$ feet: containing nine hundred and seventy-six square feet, more or less. No. 35, (corner of Lucas st.)

X

D.R.

A parcel of land now or formerly belonging to SUSAN M. HILL, bounded as follows, viz: — Northwestwardly by Emerald street, there measuring fifteen and $\frac{51}{100}$ feet; northeastwardly by Lucas street, forty-eight and $\frac{76}{100}$ feet; southeastwardly by land now or formerly of Patrick Winn, sixteen and $\frac{42}{100}$ feet; and southwestwardly by land now or formerly of Hugh McBarron, forty-eight and $\frac{74}{100}$ feet: containing seven hundred and seventy-eight square feet, more or less. No. 37, (corner of Lucas st.)

X

D.R.

A parcel of land now or formerly belonging to HUGH MC BARRON, bounded as follows, viz: — Northwestwardly by Emerald street, there measuring fifteen and $\frac{58}{100}$ feet; northeastwardly by land now or formerly of Susan M. Hill, forty-eight and $\frac{74}{100}$ feet; southeastwardly by land now or formerly of Patrick Winn, fifteen and $\frac{60}{100}$ feet; and southwestwardly by land now or formerly of Benjamin Rogers forty-eight and $\frac{71}{100}$ feet: containing seven hundred and fifty-nine square feet, more or less. No. 39.

X

D.R.

Emerald st. Southeast side. No. 41.

A parcel of land now or formerly belonging to BENJAMIN ROGERS, bounded as follows, viz: — Northwestwardly by Emerald street, there measuring fifteen and $\frac{48}{100}$ feet; northeastwardly by land now or formerly of Hugh Mc Barron, forty-eight and $\frac{71}{100}$ feet; southeastwardly by land now or formerly of Patrick Winn, fifteen and $\frac{58}{100}$ feet; and southwestwardly by land now or formerly of the heirs of Warren White, forty-eight and $\frac{68}{100}$ feet: containing seven hundred and fifty-six square feet, more or less.

No. 43, and corner of Chapman street, and Nos. 51, 49, 47, Chapman street.

A parcel of land now or formerly belonging to the HEIRS OF WARREN WHITE, bounded as follows, viz: — Northwestwardly by Emerald street, there measuring one hundred three and $\frac{96}{100}$ feet; northeastwardly by land now or formerly of Benjamin Rogers and by land now or formerly of Patrick Winn, sixty and $\frac{3}{100}$ feet; southeastwardly by land now or formerly of Therese Holthaus, by land now or formerly of Mary Hasenfuss, by land now or formerly of Thomas Jager and by land now or formerly of Donald Sullivan, seventy-seven and $\frac{45}{100}$ feet; again northeastwardly by said land now or formerly of Donald Sullivan, sixty feet; southeastwardly again by Middlesex street, twenty-eight and $\frac{80}{100}$ feet; and southwestwardly by Chapman street, one hundred twenty-one and $\frac{42}{100}$ feet: containing eight thousand and thirty-five square feet, more or less.

No. 65, and land and buildings.

A parcel of land now or formerly belonging to GEORGE W. TUXBURY, JOSEPH H. WHITE and JULIA B. H. JAMES TRUSTEES, bounded as follows, viz: — Northwestwardly by Emerald street, there measuring ninety-one and $\frac{36}{100}$ feet; northeastwardly by land now or formerly of Thomas J. Whidden and by land now or formerly of Patrick Kneeland, sixty-two and $\frac{35}{100}$ feet; southeastwardly by land now or formerly of George McLean, nineteen feet; again northeastwardly by the same, sixty and $\frac{28}{100}$ feet; southeastwardly

again by Middlesex street, fifty-four and $\frac{8}{100}$ feet; southwestwardly by land now or formerly of Cornelius Donovan, sixty feet; again southeastwardly by the same, nineteen and $\frac{50}{100}$ feet; southwestwardly again by land now or formerly of Joseph F. Dearborn, twenty-one and $\frac{1}{100}$ feet; again southeastwardly by the same, $\frac{50}{100}$ of a foot; and southwestwardly again by the same, forty-two and $\frac{72}{100}$ feet: containing eight thousand nine hundred and ninety-seven square feet, more or less.

Emerald st. Southeast side. No. 65, and land and buildings.

A parcel of land now or formerly belonging to JOSEPH F. DEARBORN, bounded as follows, viz: — Northwestwardly by Emerald street, there measuring thirty and $\frac{36}{100}$ feet; northeastwardly by land now or formerly of George W. Tuxbury, Joseph H. White and Julia B. H. James trustees, forty-two and $\frac{72}{100}$ feet; again northwestwardly by the same, $\frac{50}{100}$ of a foot; northeastwardly again by the same and by land now or formerly of Cornelius Donovan, forty-one and $\frac{26}{100}$ feet; southeastwardly by said land now or formerly of Cornelius Donovan, $\frac{50}{100}$ of a foot; again northeastwardly by the same, thirty-nine and $\frac{75}{100}$ feet; southeastwardly again by Middlesex street, thirty-one and $\frac{3}{100}$ feet; and southwestwardly by land now or formerly of Cornelius Donovan and by land now or formerly of Aaron Guild, one hundred twenty-four and $\frac{9}{100}$ feet: containing three thousand eight hundred and eleven square feet, more or less.

No. 67, and No. 73 Middlesex street.

S.R.

A parcel of land now or formerly belonging to AARON GUILD, bounded as follows, viz: — Northwestwardly by Emerald street, there measuring fifteen and $\frac{90}{100}$ feet; northeastwardly by land now or formerly of Joseph F. Dearborn, sixty-one and $\frac{70}{100}$ feet; southeastwardly by land now or formerly of Cornelius Donovan, sixteen and $\frac{40}{100}$ feet; and southwestwardly by land now or formerly of Thomas Fitzpatrick, sixty-one and $\frac{70}{100}$ feet: containing nine hundred and ninety square feet, more or less.

No. 69.

D.R.

Suit by Leatherbee Exr of A.G.

1375. 160

Emerald st. Southeast side. No. 71.

A parcel of land now or formerly belonging to THOMAS FITZPATRICK, bounded as follows, viz: — Northwestwardly by Emerald street, there measuring fifteen and $\frac{90}{100}$ feet; northeastwardly by land now or formerly of Aaron Guild, sixty-one and $\frac{70}{100}$ feet; southeastwardly by land now or formerly of Cornelius Donovan, fifteen and $\frac{70}{100}$ feet; and southwestwardly by land now or formerly of Nathaniel Wade, sixty-one and $\frac{70}{100}$ feet: containing nine hundred and eighty-five square feet, more or less.

D.R. May 77

No. 73.

A parcel of land now or formerly belonging to NATHANIEL WADE, bounded as follows, viz: — Northwestwardly by Emerald street, there measuring seventeen and $\frac{3}{100}$ feet; northeastwardly by land now or formerly of Thomas Fitzpatrick and by land now or formerly of Cornelius Donovan, sixty-two and $\frac{26}{100}$ feet; southeastwardly by land now or formerly of George Turner, sixteen and $\frac{62}{100}$ feet; and southwestwardly by land now or formerly of John Boles, by land now or formerly of Albert Adams and by land now or formerly of Elizabeth Moffett, sixty-two and $\frac{36}{100}$ feet: containing one thousand and forty-five square feet, more or less.

D.R. Nov. 10/72

No. 75.

A parcel of land now or formerly belonging to ELIZABETH MOFFETT, bounded as follows, viz: — Northwestwardly by Emerald street, there measuring sixteen and $\frac{50}{100}$ feet; northeastwardly by land now or formerly of Nathaniel Wade, forty-four feet; southeastwardly by land now or formerly of Albert Adams, sixteen and $\frac{84}{100}$ feet; and southwestwardly by land now or formerly of Louis Abrams, forty-four and $\frac{3}{100}$ feet: containing seven hundred and thirty-four square feet, more or less.

D.R.

No. 77.

A parcel of land now or formerly belonging to LOUIS ABRAMS, bounded as follows, viz: — Northwestwardly by

D.R.

Emerald street, there measuring sixteen and $\frac{53}{100}$ feet; northeastwardly by land now or formerly of Elizabeth Moffett, forty-four and $\frac{3}{100}$ feet; southeastwardly by land now or formerly of Albert Adams, sixteen and $\frac{30}{100}$ feet; and southwestwardly by other land now or formerly of Louis Abrams, forty-four and $\frac{6}{100}$ feet: containing seven hundred and twenty-two square feet, more or less.

Emerald st. Southeast side. No. 77.

Another parcel of land now or formerly belonging to LOUIS ABRAMS, bounded as follows, viz: — Northwestwardly by Emerald street, there measuring eighteen and $\frac{22}{100}$ feet; northeastwardly by other land now or formerly of Louis Abrams, forty-four and $\frac{6}{100}$ feet; southeastwardly by land now or formerly of Albert Adams, eighteen and $\frac{54}{100}$ feet; and southwestwardly by Hingham street, forty-four and $\frac{23}{100}$ feet: containing eight hundred and eleven square feet, more or less.

No. 79, (corner of Hingham street.)

A parcel of land in rear of those last described now or formerly belonging to ALBERT ADAMS, bounded as follows, viz: — Northwestwardly by land now or formerly of Louis Abrams and by land now or formerly of Elizabeth Moffett, there measuring fifty-one and $\frac{68}{100}$ feet; northeastwardly by land now or formerly of Nathaniel Wade, two and $\frac{50}{100}$ feet; southeastwardly by land now or formerly of John Boles, fifty and $\frac{70}{100}$ feet; and southwestwardly by Hingham street, two and $\frac{50}{100}$ feet: containing one hundred and twenty-nine square feet, more or less.

Rear of Nos. 75, 77, 79, (passage-way to Hingham street.)

A parcel of land now or formerly belonging to HARVEY BOWEN, bounded as follows, viz: — Southeastwardly by Middlesex street, there measuring eighteen and $\frac{36}{100}$ feet; southwestwardly by Hingham street, forty-four and $\frac{20}{100}$ feet; northwestwardly by land now or formerly of Albert Adams, eighteen and $\frac{11}{100}$ feet; and northeastwardly by land

Middlesex street. Northwest side. No. 85, (corner of Hingham street.)

Middlesex street. Northwest side. No. 85.

now or formerly of George Turner, forty-four and $\frac{14}{100}$ feet: containing eight hundred and ten square feet, more or less.

No. 83.

A parcel of land now or formerly belonging to GEORGE TURNER, bounded as follows, viz: — Southeastwardly by Middlesex street, there measuring sixteen and $\frac{88}{100}$ feet; southwestwardly by land now or formerly of Harvey Bowen, forty-four and $\frac{14}{100}$ feet; northwestwardly by land now or formerly of Albert Adams, sixteen and $\frac{81}{100}$ feet; and northeastwardly by other land now or formerly of George Turner, forty-four and $\frac{7}{100}$ feet: containing seven hundred and forty-six square feet, more or less.

No. 81.

Another parcel of land now or formerly belonging to GEORGE TURNER, bounded as follows, viz: — Southeastwardly by Middlesex street, there measuring sixteen and $\frac{24}{100}$ feet; southwestwardly by other land now or formerly of George Turner, forty-four and $\frac{7}{100}$ feet; northwestwardly by land now or formerly of Albert Adams, sixteen and $\frac{78}{100}$ feet; and northeastwardly by other land now or formerly of George Turner, forty-four feet: containing seven hundred and twenty-five square feet, more or less.

Rear of Nos. 81, 83, 85, (passage-way to Hingham street.)

A parcel of land in rear of those last described, now or formerly belonging to ALBERT ADAMS, bounded as follows, viz: — Southeastwardly by land now or formerly of George Turner and by land now or formerly of Harvey Bowen, there measuring fifty-one and $\frac{70}{100}$ feet; southwestwardly by Hingham street, two and $\frac{50}{100}$ feet; northwestwardly by land now or formerly of Lydia A. McGinley, fifty-one and $\frac{70}{100}$ feet; and northeastwardly by land now or formerly of George Turner, two and $\frac{50}{100}$ feet: containing one hundred and twenty-nine square feet, more or less.

A parcel of land now or formerly belonging to GEORGE TURNER, bounded as follows, viz:—Southeastwardly by Middlesex street, there measuring sixteen and $\frac{52}{100}$ feet; southwestwardly by other land now or formerly of George Turner, by land now or formerly of Albert Adams and by land now or formerly of Lydia A. McGinley, sixty-two and $\frac{36}{100}$ feet; northwestwardly by land now or formerly of Nathaniel Wade, sixteen and $\frac{62}{100}$ feet; and northeastwardly by land now or formerly of Cornelius Donovan and by land now or formerly of the heirs of Joshua Bennett, sixty-two and $\frac{26}{100}$ feet: containing one thousand and twenty-four square feet, more or less. Middlesex street. Northwest side. No. 79.

Sarah Brown

A parcel of land now or formerly belonging to the HEIRS OF JOSHUA BENNETT, bounded as follows, viz:—Southeastwardly by Middlesex street, there measuring thirteen and $\frac{20}{100}$ feet; southwestwardly by land now or formerly of George Turner, fifty and $\frac{44}{100}$ feet; northwestwardly by land now or formerly of Cornelius Donovan, thirteen feet; and northeastwardly by the same, fifty and $\frac{30}{100}$ feet: containing six hundred and sixty square feet, more or less. No. 77.

A parcel of land now or formerly belonging to CORNELIUS DONOVAN, bounded as follows, viz:—Southeastwardly by Middlesex street, there measuring eighteen and $\frac{92}{100}$ feet; southwestwardly by land now or formerly of the heirs of Joshua Bennett, fifty and $\frac{30}{100}$ feet; again southeastwardly by the same, thirteen feet; southwestwardly again by land now or formerly of George Turner and by land now or formerly of Nathaniel Wade, twelve and $\frac{38}{100}$ feet; northwestwardly by land now or formerly of Thomas Fitzpatrick and by land now or formerly of Aaron Guild, thirty-two and $\frac{10}{100}$ feet; and northeastwardly by land now or formerly of Joseph F. Dearborn, sixty-two and $\frac{39}{100}$ feet: containing one thousand three hundred and fifty square feet, more or less. No. 75.

13.16
18.92
32.08

41.44 + 12.38 = 53.82

1180
541
1721

Middlesex street. Northwest side. No. 69.

Another parcel of land now or formerly belonging to CORNELIUS DONOVAN, bounded as follows, viz: — Southeastwardly by Middlesex street, there measuring twenty feet; southwestwardly by land now or formerly of Joseph F. Dearborn, thirty-nine and $\frac{75}{100}$ feet; northwestwardly by the same, $\frac{50}{100}$ of a foot; again southwestwardly by the same, twenty and $\frac{25}{100}$ feet; northwestwardly again by land now or formerly of George W. Tuxbury, Joseph H. White and Julia B. H. James trustees, nineteen and $\frac{50}{100}$ feet; and northeastwardly by the same, sixty feet: containing one thousand one hundred and ninety square feet, more or less.

No. 61.

A parcel of land now or formerly belonging to GEORGE MCLEAN, bounded as follows, viz: — Southeastwardly by Middlesex street, there measuring nineteen and $\frac{6}{100}$ feet; southwestwardly by land now or formerly of George W. Tuxbury, Joseph H. White and Julia B. H. James trustees, sixty and $\frac{28}{100}$ feet; northwestwardly by the same, nineteen feet; and northeastwardly by land now or formerly of Patrick Kneeland, sixty and $\frac{14}{100}$ feet: containing one thousand one hundred and forty-six square feet, more or less.

X DR

No. 53.

A parcel of land now or formerly belonging to DONALD SULLIVAN, bounded as follows, viz: — Southeastwardly by Middlesex street, there measuring nineteen and $\frac{66}{100}$ feet; southwestwardly by land now or formerly of the heirs of Warren White, sixty feet; northwestwardly by the same, nineteen and $\frac{66}{100}$ feet; and northeastwardly by land now or formerly of Thomas Jager, sixty feet: containing one thousand one hundred and eighty square feet, more or less.

DR

No. 51.

A parcel of land now or formerly belonging to THOMAS JAGER, bounded as follows, viz: — Southeastwardly by Mid-

X D.R.

dlesex street, there measuring nineteen and $\frac{53}{100}$ feet; southwestwardly by land now or formerly of Donald Sullivan, sixty feet; northwestwardly by land now or formerly of the heirs of Warren White, nineteen and $\frac{53}{100}$ feet; and northeastwardly by land now or formerly of Mary Hasenfuss, sixty feet: containing one thousand one hundred and seventy-two square feet, more or less. Middlesex street. Northwest side. No. 51.

A parcel of land now or formerly belonging to MARY HASENFUSS, bounded as follows, viz:—Southeastwardly by Middlesex street, there measuring nineteen and $\frac{52}{100}$ feet; southwestwardly by land now or formerly of Thomas Jager, sixty feet; northwestwardly by land now or formerly of the heirs of Warren White, nineteen feet; and northeastwardly by land now or formerly of Therese Holthaus, sixty feet: containing one thousand one hundred and fifty-six square feet, more or less. No. 49.

A parcel of land now or formerly belonging to THERESE HOLTHAUS, bounded as follows, viz:—Southeastwardly by Middlesex street, there measuring nineteen and $\frac{54}{100}$ feet; southwestwardly by land now or formerly of Mary Hasenfuss, sixty feet; northwestwardly by land now or formerly of the heirs of Warren White, nineteen and $\frac{26}{100}$ feet; and northeastwardly by land now or formerly of Patrick Winn and by land now or formerly of Henry Emerson, sixty feet: containing one thousand one hundred and sixty-four square feet, more or less. No. 47.

A parcel of land now or formerly belonging to HENRY EMERSON, bounded as follows, viz:—Southeastwardly by Middlesex street, there measuring fifteen and $\frac{93}{100}$ feet; southwestwardly by land now or formerly of Therese Holthaus, fifty and $\frac{18}{100}$ feet; northwestwardly by land now or formerly of Patrick Winn, sixteen feet; and northeast- No. 45.

Middlesex street. Northwest side. No. 45.

wardly by land now or formerly of Jacob Bergh, forty-nine and $\frac{95}{100}$ feet: containing seven hundred and ninety-nine square feet, more or less.

No. 43.

A parcel of land now or formerly belonging to JACOB BERGH, bounded as follows, viz: — Southeastwardly by Middlesex street, there measuring fifteen and $\frac{70}{100}$ feet; southwestwardly by land now or formerly of Henry Emerson, forty-nine and $\frac{95}{100}$ feet; northwestwardly by land now or formerly of Patrick Winn, fifteen and $\frac{74}{100}$ feet; and northeastwardly by land now or formerly of Thomas Vanstone, forty-nine and $\frac{71}{100}$ feet: containing seven hundred and eighty-three square feet, more or less.

No. 41, (corner of Lucas st.)

A parcel of land now or formerly belonging to THOMAS VANSTONE, bounded as follows, viz: — Southeastwardly by Middlesex street, there measuring sixteen and $\frac{16}{100}$ feet; southwestwardly by land now or formerly of Jacob Bergh, forty-nine and $\frac{71}{100}$ feet; northwestwardly by land now or formerly of Patrick Winn, fifteen and $\frac{90}{100}$ feet; and northeastwardly by Lucas street, forty-nine and $\frac{47}{100}$ feet: containing seven hundred and ninety-five square feet, more or less.

No. 39, (corner of Lucas st.)

A parcel of land now or formerly belonging to BERNARD WIECHERT, bounded as follows, viz: — Southeastwardly by Middlesex street, there measuring sixteen feet; southwestwardly by Lucas street, sixty feet; northwestwardly by land now or formerly of Eliza Walker, sixteen feet; and northeastwardly by land now or formerly of Eliza A. Sandford, sixty feet: containing nine hundred and sixty square feet, more or less.

No. 37.

A parcel of land now or formerly belonging to ELIZA A. SANDFORD, bounded as follows, viz: — Southeastwardly by

52

Middlesex street, there measuring sixteen feet; southwestwardly by land now or formerly of Bernard Wiechert, sixty feet; northwestwardly by land now or formerly of Eliza Walker and by land now or formerly of James B. Dow, sixteen feet; and northeastwardly by other land now or formerly of Eliza A. Sandford, sixty feet: containing nine hundred and sixty square feet, more or less. Middlesex street. Northwest side. No. 37. 52

Another parcel of land now or formerly belonging to ELIZA A. SANDFORD, bounded as follows, viz: — Southeastwardly by Middlesex street, there measuring sixteen feet; southwestwardly by other land now or formerly of Eliza A. Sandford, sixty feet; northwestwardly by land now or formerly of James B. Dow, sixteen feet; and northeastwardly by land now or formerly of Mary F. Zumgrunde, sixty feet: containing nine hundred and sixty square feet, more or less. No. 35. 60, 960 2 1920,

A parcel of land now or formerly belonging to MARY F. ZUMGRUNDE, bounded as follows, viz: — Southeastwardly by Middlesex street, there measuring sixteen feet; southwestwardly by land now or formerly of Eliza A. Sandford, sixty feet; northwestwardly by land now or formerly of James B. Dow and by land now or formerly of the heirs of Peter Renton, sixteen feet; and northeastwardly by land now or formerly of Theodore A. Twickeler, sixty feet: containing nine hundred and sixty square feet, more or less. No. 33. X 2 R.

A parcel of land now or formerly belonging to THEODORE A. TWICKELER, bounded as follows, viz: — Southeastwardly by Middlesex street, there measuring ~~sixteen and 83/100~~ feet; southwestwardly by land now or formerly of Mary F. Zumgrunde, ~~sixty~~ feet; northwestwardly by land now or formerly of the heirs of Peter Renton, ~~fifteen and 83/100~~ feet; and No. 31. 16 25/100 16 25/100 X

Middlesex street. Northwest side. No. 31.

northeastwardly by land now or formerly of the heirs of William S. White, ~~sixty feet~~: containing ~~nine hundred and sixty-five~~ 829 square feet, more or less.

No. 11.

A parcel of land now or formerly belonging to ROBERT L. DAY TRUSTEE, bounded as follows, viz: — Southeastwardly by Middlesex street, there measuring twenty-three and $\frac{17}{100}$ feet; southwestwardly by the same and by land now or formerly of Eliza Keen, sixty and $\frac{2}{100}$ feet; northwestwardly by said land now or formerly of Eliza Keen and by land now or formerly of William Parker, twenty-one and $\frac{67}{100}$ feet; and northeastwardly by land now or formerly of Jane L. Nottage, sixty feet: containing one thousand three hundred and forty-five square feet, more or less.

No. 9.

A parcel of land now or formerly belonging to JANE L. NOTTAGE, bounded as follows, viz: — Southeastwardly by Middlesex street, there measuring twenty-three and $\frac{33}{100}$ feet; southwestwardly by land now or formerly of Robert L. Day trustee, sixty feet; northwestwardly by land now or formerly of William Parker, twenty-three and $\frac{33}{100}$ feet; and northeastwardly by land now or formerly of Joanna Donovan, sixty feet: containing one thousand three hundred and ninety-nine square feet, more or less.

No. 7.

A parcel of land now or formerly belonging to JOANNA DONOVAN, bounded as follows, viz: — Southeastwardly by Middlesex street, there measuring twenty-three feet; southwestwardly by land now or formerly of Jane L. Nottage, sixty feet; northwestwardly by land now or formerly of William Parker, twenty-three feet; and northeastwardly by land now or formerly of John Horgan, by land now or formerly of Charles W. Moore and by land now or formerly of Timothy F. Hagerty, sixty feet: containing one

X

D. R.

thousand three hundred and eighty square feet, more or less. Middlesex st. Northwest side. No. 7.

A parcel of land now or formerly belonging to MICHAEL DALEY, bounded as follows, viz: — Northwestwardly by Middlesex street, there measuring twenty feet; northeastwardly by land now or formerly of the heirs of George A. Kettell, fifty-two feet; southeastwardly by land now or formerly of George O. Currier and by land now or formerly of the heirs of George A. Kettell, twenty and $\frac{25}{100}$ feet; and southwestwardly by land now or formerly of Marguerita Lefevre, fifty-two feet: containing one thousand and forty-six square feet, more or less. Middlesex street. Southeast side. No. 8.

A parcel of land now or formerly belonging to MARGUERITA LEFEVRE, bounded as follows, viz: — Northwestwardly by Middlesex street, there measuring twenty feet; northeastwardly by land now or formerly of Michael Daley, fifty-two feet; southeastwardly by land now or formerly of the heirs of George A. Kettell, twenty and $\frac{25}{100}$ feet; and southwestwardly by land now or formerly of Timothy F. Hagerty, fifty-two feet: containing one thousand and forty-six square feet, more or less. No. 10.

A parcel of land now or formerly belonging to TIMOTHY F. HAGERTY, bounded as follows, viz: — Northwestwardly by Middlesex street, there measuring twenty and $\frac{17}{100}$ feet; northeastwardly by land now or formerly of Marguerita Lefevre, fifty-two feet; southeastwardly by land now or formerly of the heirs of George A. Kettell, twenty and $\frac{50}{100}$ feet; and southwestwardly by land now or formerly of Sarah A. Fernald and Sarah B. Hunting, fifty-two feet: containing one thousand and fifty-seven square feet, more or less. No. 12.

Middlesex street. Southeast side. Nos. 14–18, and Nos. 17–21 Suffolk street.

A parcel of land now or formerly belonging to SARAH A. FERNALD and SARAH B. HUNTING, bounded as follows, viz: — Northwestwardly by Middlesex street, there measuring fifty-four feet; northeastwardly by land now or formerly of Timothy F. Hagerty and by land now or formerly of the heirs of George A. Kettell, ninety-eight and $\frac{64}{100}$ feet; southeastwardly by Suffolk street, fifty-four and $\frac{96}{100}$ feet; and southwestwardly by land now or formerly of the City of Boston, ninety-eight and $\frac{63}{100}$ feet: containing five thousand three hundred and sixty-seven square feet, more or less.

No. 42, (corner of Lucas st.)

A parcel of land now or formerly belonging to LEVI B. CLIFFORD and ANSON B. BARTON, bounded as follows, viz: — Northwestwardly by Middlesex street, there measuring fifteen and $\frac{85}{100}$ feet; northeastwardly by Lucas street, forty-two and $\frac{43}{100}$ feet; southeastwardly by land now or formerly of George L. Montague trustee, fifteen and $\frac{90}{100}$ feet; and southwestwardly by land now or formerly of Stephen Barker, forty-two and $\frac{35}{100}$ feet: containing six hundred and eighty-three square feet, more or less.

Nos. 44, 46.

A parcel of land now or formerly belonging to STEPHEN BARKER, bounded as follows, viz: — Northwestwardly by Middlesex street, there measuring thirty-one and $\frac{89}{100}$ feet; northeastwardly by land now or formerly of Levi B. Clifford and Anson B. Barton, forty-two and $\frac{35}{100}$ feet; southeastwardly by land now or formerly of George L. Montague trustee, twenty and $\frac{17}{100}$ feet; again northeastwardly by the same, three feet; southeastwardly again by land now or formerly of Henry Plagemann and Martin Bogert trustees, twelve feet; and southwestwardly by land now or formerly of the heirs of Ozias H. Mather, forty-five and $\frac{18}{100}$ feet: containing one thousand three hundred and eighty-nine square feet, more or less.

A parcel of land now or formerly belonging to GEORGE L. MONTAGUE TRUSTEE, bounded as follows, viz: — Northwestwardly by land now or formerly of Stephen Barker and by land now or formerly of Levi B. Clifford and Anson B. Barton, there measuring thirty-six and $\frac{7}{100}$ feet; northeastwardly by Lucas street, three feet; southeastwardly by land now or formerly of Henry Plagemann and Martin Bogert trustees, thirty-six feet; and southwestwardly by said land now or formerly of Stephen Barker, three feet: containing one hundred and eight square feet, more or less. Middlesex street. Southeast side. Rear of Nos. 42, 44, 46, (passage-way to Lucas st.)

A parcel of land now or formerly belonging to the HEIRS OF OZIAS H. MATHER, bounded as follows, viz: — Northwestwardly by Middlesex street, there measuring fifty-nine and $\frac{36}{100}$ feet; northeastwardly by land now or formerly of Stephen Barker and by land now or formerly of Henry Plagemann and Martin Bogert trustees, forty-eight and $\frac{93}{100}$ feet; southeastwardly by land now or formerly of Adam Hugo, by land now or formerly of Dennis Flanagan, by land now or formerly of Michael Crowley and by land now or formerly of Therese Drixcell, fifty-nine and $\frac{20}{100}$ feet; and southwestwardly by other land now or formerly of the heirs of Ozias H. Mather, forty-eight and $\frac{93}{100}$ feet: containing two thousand nine hundred square feet, more or less. Nos. 48, 50 and 52.

A parcel of land now or formerly belonging to DENNIS O'BRIEN, bounded as follows, viz: — Northwestwardly by Middlesex street, there measuring twenty-one and $\frac{25}{100}$ feet; northeastwardly by Chapman street, forty-eight feet; southeastwardly by other land now or formerly of Dennis O'Brien, twenty and $\frac{81}{100}$ feet; and southwestwardly by land now or formerly of Mary A. Johnson, forty-eight feet: containing one thousand and nine square feet, more or less. No. 56, (corner of Chapman street.)

Middlesex street. Southeast side. No. 58.

A parcel of land now or formerly belonging to MARY A. JOHNSON, bounded as follows, viz: — Northwestwardly by Middlesex street, there measuring twenty-one and $\frac{25}{100}$ feet; northeastwardly by land now or formerly of Dennis O'Brien, forty-eight feet; southeastwardly by other land now or formerly of Dennis O'Brien, twenty-one and $\frac{29}{100}$ feet; and southwestwardly by land now or formerly of George W. Tuxbury, Joseph H. White and Julia B. H. James trustees, forty-eight feet: containing one thousand and twenty-one square feet, more or less.

Nos. 60, 62.

A parcel of land now or formerly belonging to GEORGE W. TUXBURY, JOSEPH H. WHITE and JULIA B. H. JAMES TRUSTEES, bounded as follows, viz: — Northwestwardly by Middlesex street, there measuring forty-one and $\frac{60}{100}$ feet; northeastwardly by land now or formerly of Mary A. Johnson, forty-eight feet; southeastwardly by land now or formerly of James O'Donovan, forty-one and $\frac{68}{100}$ feet; and southwestwardly by the same and by land now or formerly of Timothy Connelly, forty-eight feet: containing one thousand nine hundred and ninety-nine square feet, more or less.

Nos. 68, 70.

A parcel of land now or formerly belonging to TIMOTHY CONNELLY, bounded as follows, viz: — Northwestwardly by Middlesex street, there measuring fifty-one and $\frac{50}{100}$ feet; northeastwardly by land now or formerly of George W. Tuxbury, Joseph H. White and Julia B. H. James trustees, forty-four feet; southeastwardly by land now or formerly of James O'Donovan, fifty-two and $\frac{51}{100}$ feet; and southwestwardly by land now or formerly of Joseph F. Dearborn, forty-four feet: containing two thousand two hundred and eighty-eight square feet, more or less.

No. 72.

A parcel of land now or formerly belonging to JOSEPH F.

DEARBORN, bounded as follows, viz: — Northwestwardly by Middlesex street, there measuring thirty-one and $\frac{4}{100}$ feet; northeastwardly by land now or formerly of Timothy Connelly and by land now or formerly of James O'Donovan, forty-seven and $\frac{30}{100}$ feet; southeastwardly by said land now or formerly of James O'Donovan and by land now or formerly of George Baxter Hyde, thirty-one and $\frac{80}{100}$ feet; and southwestwardly by land now or formerly of Henry Plagemann, forty-seven and $\frac{30}{100}$ feet: containing one thousand four hundred and ninety-three square feet, more or less. Middlesex street. Southeast side. No. 72.

A parcel of land now or formerly belonging to HENRY PLAGEMANN, bounded as follows, viz: — Northwestwardly by Middlesex street, there measuring thirty-two and $\frac{46}{100}$ feet; northeastwardly by land now or formerly of Joseph F. Dearborn and by land now or formerly of George Baxter Hyde, ninety-eight feet; southeastwardly by Suffolk street thirty-two and $\frac{93}{100}$ feet; and southwestwardly by land now or formerly of William S. Dexter trustee, ninety-eight feet: containing three thousand one hundred and ninety-two square feet, more or less. Nos. 74, 76, and No. 79 Suffolk st.

A parcel of land now or formerly belonging to SAMUEL P. TUCKERMAN, bounded as follows, viz: — Southeastwardly by Suffolk street, there measuring forty-two and $\frac{17}{100}$ feet; southwestwardly by Hingham street, ninety-eight feet; northwestwardly by Middlesex street, forty-two and $\frac{17}{100}$ feet; and northeastwardly by land now or formerly of William S. Dexter trustee, ninety-eight feet: containing four thousand one hundred and twenty-six square feet, more or less. Suffolk st. Northwest side. Nos. 87, 85, (corner of Hingham street.)

A parcel of land now or formerly belonging to WILLIAM S. DEXTER TRUSTEE, bounded as follows, viz: — Southeast- No. 83.

Suffolk st. Northwest side. No. 83.

wardly by Suffolk street, there measuring twenty-six and $\frac{50}{100}$ feet; southwestwardly by land now or formerly of Samuel P. Tuckerman, ninety-eight feet; northwestwardly by Middlesex street, twenty-five feet; and northeastwardly by land now or formerly of Henry Plagemann, ninety-eight feet: containing two thousand five hundred and nineteen square feet, more or less.

No. 77.

A parcel of land now or formerly belonging to GEORGE BAXTER HYDE, bounded as follows, viz: — Southeastwardly by Suffolk street, there measuring thirty-one and $\frac{65}{100}$ feet; southwestwardly by land now or formerly of Henry Plagemann, fifty and $\frac{70}{100}$ feet; northwestwardly by land now or formerly of Joseph F. Dearborn, thirty-one and $\frac{42}{100}$ feet; and northeastwardly by land now or formerly of James O'Donovan, fifty and $\frac{70}{100}$ feet: containing one thousand five hundred and ninety-two square feet, more or less.

Nos. 75, 73, 71, 69, 67, 65.

A parcel of land now or formerly belonging to JAMES O'DONOVAN, bounded as follows, viz: — Southeastwardly by Suffolk street, there measuring ninety-five and $\frac{17}{100}$ feet; southwestwardly by land now or formerly of George Baxter Hyde, fifty and $\frac{70}{100}$ feet; northwestwardly by land now or formerly of Joseph F. Dearborn, $\frac{38}{100}$ of a foot; again southwestwardly by the same, three and $\frac{30}{100}$ feet; northwestwardly again by land now or formerly of Timothy Connelly, fifty-two and $\frac{51}{100}$ feet; northeastwardly by land now or formerly of George W. Tuxbury, Joseph H. White and Julia B. H. James trustees, four feet; again northwestwardly by the same, forty-one and $\frac{68}{100}$ feet; and northeastwardly again by land now or formerly of Dennis O'Brien, fifty feet: containing four thousand nine hundred and forty-six square feet, more or less.

4946.
1672
5112.72

No. 63, (cor. Chapman street.)

A parcel of land now or formerly belonging to DENNIS

O'BRIEN, bounded as follows, viz: — Southeastwardly by Suffolk street, there measuring forty-two and $\frac{3}{100}$ feet; southwestwardly by land now or formerly of James O'Donovan, fifty feet; northwestwardly by land now or formerly of Mary A. Johnson and by other land now or formerly of Dennis O'Brien, forty-two and $\frac{10}{100}$ feet; and northeastwardly by Chapman street, fifty feet: containing two thousand one hundred and three square feet, more or less. Suffolk st. Northwest side. No. 63, (corner of Chapman street.)

A parcel of land now or formerly belonging to PHILIP KRIMM, bounded as follows, viz: — Southeastwardly by Suffolk street, there measuring sixteen and $\frac{8}{100}$ feet; southwestwardly by land now or formerly of the heirs of Ebenezer Hollis, forty-eight and $\frac{93}{100}$ feet; northwestwardly by land now or formerly of the heirs of Ozias H. Mather, sixteen and $\frac{6}{100}$ feet; and northeastwardly by land now or formerly of Gertrude Benz, forty-eight and $\frac{93}{100}$ feet: containing seven hundred and eighty-six square feet, more or less. No. 57. Release & Reconveyance Aug

A parcel of land now or formerly belonging to GERTRUDE BENZ, bounded as follows, viz: — Southeastwardly by Suffolk street, there measuring sixteen and $\frac{16}{100}$ feet; southwestwardly by land now or formerly of Philip Krimm, forty-eight and $\frac{93}{100}$ feet; northwestwardly by land now or formerly of the heirs of Ozias H. Mather, sixteen and $\frac{6}{100}$ feet; and northeastwardly by land now or formerly of Therese Drixcell, forty-eight and $\frac{93}{100}$ feet: containing seven hundred and eighty-eight square feet, more or less. No. 55.

A parcel of land now or formerly belonging to THERESE DRIXCELL, bounded as follows, viz: — Southeastwardly by Suffolk street, there measuring sixteen and $\frac{12}{100}$ feet; southwestwardly by land now or formerly of Gertrude Benz, forty-eight and $\frac{93}{100}$ feet; northwestwardly by land now or No. 53.

Changed R. & D.

Suffolk st. Northwest side. No. 53.

formerly of the heirs of Ozias H. Mather, sixteen and $\frac{6}{100}$ feet; and northeastwardly by land now or formerly of Michael Crowley, forty-eight and $\frac{93}{100}$ feet: containing seven hundred and eighty-nine square feet, more or less.

No. 51

A parcel of land now or formerly belonging to MICHAEL CROWLEY, bounded as follows, viz: — Southeastwardly by Suffolk street, there measuring sixteen and $\frac{5}{100}$ feet; southwestwardly by land now or formerly of Therese Drixcell, forty-eight and $\frac{93}{100}$ feet; northwestwardly by land now or formerly of the heirs of Ozias H. Mather, sixteen and $\frac{6}{100}$ feet; and northeastwardly by land now or formerly of Dennis Flanagan, forty-eight and $\frac{93}{100}$ feet: containing seven hundred and eighty-five square feet, more or less.

No. 49.

A parcel of land now or formerly belonging to DENNIS FLANAGAN, bounded as follows, viz: — Southeastwardly by Suffolk street, there measuring sixteen feet; southwestwardly by land now or formerly of Michael Crowley, forty-eight and $\frac{93}{100}$ feet; northwestwardly by land now or formerly of the heirs of Ozias H. Mather, sixteen and $\frac{3}{100}$ feet; and northeastwardly by land now or formerly of Adam Hugo, forty-eight and $\frac{93}{100}$ feet: containing seven hundred and eighty-four square feet, more or less.

No. 47.

A parcel of land now or formerly belonging to ADAM HUGO, bounded as follows, viz: — Southeastwardly by Suffolk street, there measuring sixteen and $\frac{30}{100}$ feet; southwestwardly by land now or formerly of Dennis Flanagan, forty-eight and $\frac{93}{100}$ feet; northwestwardly by land now or formerly of the heirs of Ozias H. Mather, sixteen and $\frac{6}{100}$ feet; and northeastwardly by land now or formerly of Henry Plagemann and Martin Bogert trustees, forty-eight and $\frac{93}{100}$ feet: containing seven hundred and ninety-two square feet, more or less.

A parcel of land now or formerly belonging to HENRY PLAGEMANN and MARTIN BOGERT TRUSTEES, bounded as follows, viz: — Southeastwardly by Suffolk street, there measuring forty-seven and $\frac{47}{100}$ feet; southwestwardly by land now or formerly of Adam Hugo and by land now or formerly of the heirs of Ozias H. Mather, fifty-two and $\frac{67}{100}$ feet; northwestwardly by land now or formerly of Stephen Barker and by land now or formerly of George L. Montague trustee, forty-eight feet; and northeastwardly by Lucas street, fifty-two and $\frac{42}{100}$ feet: containing two thousand five hundred and eight square feet, more or less.

Suffolk st. Northwest side. Nos. 45, 43, (corner of Lucas st.)

X.R.

A parcel of land now or formerly belonging to JOHN J. WILLIAMS, bounded as follows, viz: — Southeastwardly by Suffolk street, there measuring sixty-two and $\frac{83}{100}$ feet; southwestwardly by Lucas street, ninety-eight and $\frac{33}{100}$ feet; northwestwardly by Middlesex street, eighty and $\frac{40}{100}$ feet; northeastwardly by land now or formerly of the City of Boston, forty-six and $\frac{50}{100}$ feet; southeastwardly by land now or formerly of Henry Plagemann and Bernard Wiechert trustees, eighteen and $\frac{50}{100}$ feet; and again northeastwardly by the same, fifty-two feet: containing seven thousand and six square feet, more or less.

Corner of Lucas st. St. Trinity Catholic Church, and No. 32 Middlesex st.

X R.

A parcel of land now or formerly belonging to HENRY PLAGEMANN and BERNARD WIECHERT TRUSTEES, bounded as follows, viz: — Southeastwardly by Suffolk street, there measuring nineteen feet; southwestwardly by land now or formerly of John J. Williams, fifty-two feet; northwestwardly by the same, eighteen and $\frac{50}{100}$ feet; and northeastwardly by land now or formerly of the City of Boston, fifty-two feet: containing nine hundred and seventy-five square feet, more or less.

Suffolk st. No. 31.

X R

A parcel of land now or formerly belonging to the CITY OF

Primary school-house.

Suffolk st. Northwest side. Primary school-house.

BOSTON, bounded as follows, viz: — Southeastwardly by Suffolk street, there measuring one hundred twelve and $\frac{25}{100}$ feet; southwestwardly by land now or formerly of Henry Plagemann and Bernard Wiechert trustees and by land now or formerly of John J. Williams, ninety-eight and $\frac{50}{100}$ feet; northwestwardly by Middlesex street, one hundred ten and $\frac{55}{100}$ feet; and northeastwardly by land now or formerly of Sarah A. Fernald and Sarah B. Hunting, ninety-eight and $\frac{63}{100}$ feet: containing ten thousand nine hundred and seventy-four square feet, more or less.

Nos. 15, 13.

A parcel of land now or formerly belonging to the HEIRS OF GEORGE A. KETTELL, bounded as follows, viz: — Southeastwardly by Suffolk street, there measuring forty-five and $\frac{89}{100}$ feet; southwestwardly by land now or formerly of Sarah A. Fernald and Sarah B. Hunting, forty-six and $\frac{64}{100}$ feet; northwestwardly by land now or formerly of Timothy F. Hagerty, by land now or formerly of Marguerita Lefevre and by land now or formerly of Michael Daley, forty-four and $\frac{75}{100}$ feet; and northeastwardly by land now or formerly of George O. Currier, forty-six and $\frac{42}{100}$ feet: containing two thousand one hundred and eight square feet, more or less.

P. R.

No. 9.

A parcel of land now or formerly belonging to GEORGE O. CURRIER, bounded as follows, viz: — Southeastwardly by Suffolk street, there measuring twenty-three and $\frac{14}{100}$ feet; southwestwardly by land now or formerly of the heirs of George A. Kettell, forty-six and $\frac{42}{100}$ feet; northwestwardly by land now or formerly of Michael Daley and by other land now or formerly of the heirs of George A. Kettell, twenty-three and $\frac{8}{100}$ feet; and northeastwardly by said land now or formerly of the heirs of George A. Kettell, forty-six and $\frac{32}{100}$ feet: containing one thousand and seventy square feet, more or less.

X

D R

Suffolk st. Southeast side. No. 70.

A parcel of land now or formerly belonging to ROBERT BISHOP, bounded as follows, viz:—Northwestwardly by Suffolk street, there measuring thirty-three and $\frac{42}{100}$ feet; northeastwardly by land now or formerly of George R. Sneaden and by land now or formerly of John Gormley, forty-two and $\frac{58}{100}$ feet; southeastwardly by land now or formerly of Samuel W. Hodges, thirty-three and $\frac{36}{100}$ feet; and southwestwardly by land now or formerly of George W. Tuxbury, Joseph H. White and Julia B. H. James trustees, forty-one and $\frac{54}{100}$ feet: containing one thousand four hundred and four square feet, more or less.

No. 72. (corner of Carney pl.)

A parcel of land now or formerly belonging to GEORGE W. TUXBURY, JOSEPH H. WHITE and JULIA B. H. JAMES TRUSTEES, bounded as follows, viz:—Northwestwardly by Suffolk street, there measuring seventeen and $\frac{49}{100}$ feet; northeastwardly by land now or formerly of Robert Bishop and by land now or formerly of Samuel W. Hodges, fifty and $\frac{89}{100}$ feet; southeastwardly by said land now or formerly of Samuel W. Hodges, seventeen and $\frac{54}{100}$ feet; and southwestwardly by Carney place, fifty and $\frac{49}{100}$ feet: containing eight hundred and eighty-seven square feet, more or less.

Deed to City

No. 74. (corner of Carney pl.

A parcel of land now or formerly belonging to PATRICK H. BERRELL, bounded as follows, viz:—Northwestwardly by Suffolk street, there measuring thirty-three and $\frac{40}{100}$ feet; northeastwardly by Carney place, forty-nine and $\frac{8}{100}$ feet; southeastwardly by land now or formerly of Lucy F. Cutler, thirty-three and $\frac{60}{100}$ feet; and southwestwardly by land now or formerly of Jonas H. French, forty-eight and $\frac{75}{100}$ feet: containing one thousand six hundred and thirty-seven square feet, more or less.

'Russell place."

A parcel of land now or formerly belonging to JONAS H. FRENCH, bounded as follows, viz:—Northwestwardly by

Suffolk st. Southeast side. "Russell place."

Suffolk street, there measuring thirty-one and $\frac{33}{100}$ feet; northeastwardly by land now or formerly of Patrick H. Berrell, by land now or formerly of Lucy F. Cutler, by land now or formerly of George W. Tuxbury, Joseph H. White and Julia B. H. James trustees and by land now or formerly of John and Thomas A. Taylor, on two lines, one hundred fifty-five and $\frac{75}{100}$ feet and twenty-five and $\frac{15}{100}$ feet; southeastwardly by land now or formerly of Henry B. Williams and Francis W. Loring, thirty-two and $\frac{58}{100}$ feet; and southwestwardly by land now or formerly of the heirs of Polly Stevens, on two lines, thirty-one and $\frac{35}{100}$ feet and one hundred forty-seven and $\frac{90}{100}$ feet: containing five thousand seven hundred and nine square feet, more or less.

Washington street. Northwest side. Nos. 881, 879, (corner of Dover street.)

A parcel of land now or formerly belonging to CYRUS MASON, bounded as follows, viz: — Southeastwardly by Washington street, there measuring forty-four and $\frac{65}{100}$ feet; southwestwardly by Dover street, seventy-eight and $\frac{17}{100}$ feet; northwestwardly by land now or formerly of Samuel W. Winslow, forty-three and $\frac{83}{100}$ feet; and northeastwardly by land now or formerly of the heirs of Edward Tuckerman and by land now or formerly of Samuel P. Tuckerman, seventy-eight and $\frac{35}{100}$ feet: containing three thousand four hundred and sixty-two square feet, more or less.

X

D. R.

No. 877.

A parcel of land now or formerly belonging to SAMUEL P. TUCKERMAN, bounded as follows, viz: — Southeastwardly by Washington street, there measuring twenty-two and $\frac{27}{100}$ feet; southwestwardly by land now or formerly of Cyrus Mason, seventy-seven and $\frac{83}{100}$ feet; northwestwardly by land now or formerly of the heirs of Edward Tuckerman, twenty-two and $\frac{33}{100}$ feet; and northeastwardly by land now or formerly of Edward Tuckerman, seventy-eight and $\frac{75}{100}$ feet: containing one thousand seven hundred and forty-five square feet, more or less.

X

D. R.

A parcel of land now or formerly belonging to EDWARD TUCKERMAN, bounded as follows, viz: — Southeastwardly by Washington street, there measuring twenty-one and $\frac{86}{100}$ feet; southwestwardly by land now or formerly of Samuel P. Tuckerman, seventy-eight and $\frac{75}{100}$ feet; northwestwardly by land now or formerly of the heirs of Edward Tuckerman, twenty-two and $\frac{8}{100}$ feet; and northeastwardly by other land now or formerly of Edward Tuckerman, seventy-nine and $\frac{67}{100}$ feet: containing one thousand seven hundred and forty square feet, more or less. Washington street. Northwest side. No. 875.

Another parcel of land now or formerly belonging to EDWARD TUCKERMAN, bounded as follows, viz: — Southeastwardly by Washington street, there measuring twenty-two feet; southwestwardly by other land now or formerly of Edward Tuckerman, seventy-nine and $\frac{67}{100}$ feet; northwestwardly by land now or formerly of the heirs of Edward Tuckerman, twenty-two feet; and northeastwardly by the same and by land now or formerly of Peter Parker and Charles F. Shimmin trustees, eighty and $\frac{59}{100}$ feet: containing one thousand seven hundred and sixty-two square feet, more or less. No. 873.

A parcel of land now or formerly belonging to PETER PARKER and CHARLES F. SHIMMIN TRUSTEES, bounded as follows, viz: — Southeastwardly by Washington street, there measuring twenty-two feet; southwestwardly by land now or formerly of Edward Tuckerman, seventy-eight and $\frac{9}{100}$ feet; northwestwardly by land now or formerly of the heirs of Edward Tuckerman, twenty-two feet; and northeastwardly by land now or formerly of Francis W. and Charles A. Welch trustees, seventy-nine feet: containing one thousand seven hundred and twenty-seven square feet, more or less. No. 871.

Washington street. Northwest side. No. 869, (corner of Garland st.)

A parcel of land now or formerly belonging to FRANCIS W. and CHARLES A. WELCH TRUSTEES, bounded as follows, viz: — Southeastwardly by Washington street, there measuring twenty-four and $\frac{10}{100}$ feet; southwestwardly by land now or formerly of Peter Parker and Charles F. Shimmin trustees and by land now or formerly of the heirs of Edward Tuckerman, eighty and $\frac{50}{100}$ feet; northwestwardly by said land now or formerly of the heirs of Edward Tuckerman, twenty and $\frac{40}{100}$ feet; and northeastwardly by Garland street, on two lines, thirty-seven and $\frac{12}{100}$ feet and forty-four and $\frac{38}{100}$ feet: containing one thousand eight hundred and fourteen square feet, more or less.

Passageway in rear of Nos. 877-869.

A parcel of land now or formerly belonging to the HEIRS OF EDWARD TUCKERMAN, bounded as follows, viz: — Southeastwardly by land now or formerly of Francis W. and Charles A. Welch trustees, there measuring twenty and $\frac{40}{100}$ feet; northeastwardly by the same, one foot and $\frac{50}{100}$ of a foot; again southeastwardly by land now or formerly of Peter Parker and Charles F. Shimmin trustees, twenty-two feet: southwestwardly by land now or formerly of Edward Tuckerman, two and $\frac{50}{100}$ feet; southeastwardly again by the same and by land now or formerly of Samuel P. Tuckerman, sixty-six and $\frac{41}{100}$ feet; again southwestwardly by land now or formerly of Cyrus Mason and by land now or formerly of Samuel W. Winslow, one foot and $\frac{58}{100}$ of a foot; northwestwardly by said land now or formerly of Samuel W. Winslow, twenty-nine and $\frac{17}{100}$ feet; again southwestwardly by the same, four feet; northwestwardly again by the same, eight feet; again southwestwardly by the same and by land now or formerly of Lucy Ann Clapp, twenty-one and $\frac{41}{100}$ feet; northwestwardly again by land now or formerly of Horace Billings, two and $\frac{50}{100}$ feet; northeastwardly by land now or formerly of the heirs of William Pope, twenty-two and $\frac{37}{100}$ feet; again northwestwardly by the same, sixty-

eight and $\frac{66}{100}$ feet; and northeastwardly again by Garland street, six and $\frac{10}{100}$ feet: containing six hundred square feet, more or less. Washington street. Northwest side.

A parcel of land now or formerly belonging to EMILY C. and MARY A. STEVENS, bounded as follows, viz: — Southeastwardly by Washington street, there measuring twenty-three and $\frac{49}{100}$ feet; southwestwardly by Garland street, sixty-eight and $\frac{50}{100}$ feet; northwestwardly by land now or formerly of the heirs of Polly Stevens, twenty-two and $\frac{50}{100}$ feet; and northeastwardly by land now or formerly of Henry B. Williams and Francis W. Loring, on two lines, twenty-eight and $\frac{55}{100}$ feet and thirty-nine and $\frac{95}{100}$ feet: containing one thousand five hundred and eighty-five square feet, more or less. No. 867, (corner of Garland st.)

A parcel of land now or formerly belonging to HENRY B. WILLIAMS and FRANCIS W. LORING, bounded as follows, viz: — Southeastwardly by Washington street, there measuring thirty-four feet; southwestwardly by land now or formerly of Emily C. and Mary A. Stevens and by land now or formerly of the heirs of Polly Stevens, on two lines, thirty-nine and $\frac{95}{100}$ feet and ninety-one and $\frac{63}{100}$ feet; northwestwardly by said land now or formerly of the heirs of Polly Stevens and by land now or formerly of Jonas H. French, thirty-three feet; and northeastwardly by land now or formerly of John and Thomas A. Taylor, one hundred thirty-two and $\frac{85}{100}$ feet: containing four thousand three hundred and seventy-four square feet, more or less. Nos. 865, 863, 861.

A parcel of land now or formerly belonging to JOHN and THOMAS A. TAYLOR, bounded as follows, viz: — Southeastwardly by Washington street, there measuring thirty feet; southwestwardly by land now or formerly of Henry B. Williams and Francis W. Loring and by land now or No. 855, (corner of Carney pl.)

Washington street. Northwest side. No. 855, (corner of Carney pl.)

formerly of Jonas H. French, one hundred and fifty-eight feet; northwestwardly by land now or formerly of George W. Tuxbury, Joseph H. White and Julia B. H. James trustees, thirty-four feet; and northeastwardly by Carney place, one hundred fifty-nine and $\frac{75}{100}$ feet: containing five thousand and seventy-nine square feet, more or less.

Rear of No. 855, (passage-way to Carney pl.)

A parcel of land in rear of that last described now or formerly belonging to GEORGE W. TUXBURY, JOSEPH H. WHITE and JULIA B. H. JAMES TRUSTEES, bounded as follows, viz: — Southeastwardly by land now or formerly of John and Thomas A. Taylor, there measuring thirty-four feet; southwestwardly by land now or formerly of Jonas H. French, six and $\frac{25}{100}$ feet; northwestwardly by land now or formerly of Lucy F. Cutler, thirty-four feet; and northeastwardly by Carney place, five and $\frac{84}{100}$ feet: containing two hundred and five square feet, more or less.

Nos. 851, 849, 847, 845, (cor. of Carney pl.)

A parcel of land now or formerly belonging to HENRY R. PLIMPTON, bounded as follows, viz: — Southeastwardly by Washington street, there measuring forty-seven and $\frac{13}{100}$ feet; southwestwardly by Carney place, one hundred and sixty feet; northwestwardly by land now or formerly of William H. Leatherbee and by land now or formerly of Catherine Sosnowski, fifty-two feet; and northeastwardly by said land now or formerly of Catherine Sosnowski, by land now or formerly of James Hooton, by land now or formerly of Thomas W. Tuttle, by land now or formerly of the heirs of Henry K. Hancock and by land now or formerly of Julia V. Fox, one hundred sixty-four and $\frac{58}{100}$ feet: containing eight thousand and thirty-three square feet, more or less.

No. 843.

A parcel of land now or formerly belonging to JULIA V. FOX, bounded as follows, viz: — Southeastwardly by

D. + R.

Washington street, there measuring twenty-two and $\frac{17}{100}$ feet; southwestwardly by land now or formerly of Henry R. Plimpton, seventy-eight and $\frac{62}{100}$ feet; northwestwardly by land now or formerly of the heirs of Henry K. Hancock, twenty-three and $\frac{75}{100}$ feet; and northeastwardly by land now or formerly of Catherine P. Smith, seventy-nine and $\frac{79}{100}$ feet: containing one thousand eight hundred and nineteen square feet, more or less. Washington street. Northwest side. No. 843.

A parcel of land now or formerly belonging to CATHERINE P. SMITH, bounded as follows, viz: — Southeastwardly by Washington street, there measuring twenty-two and $\frac{22}{100}$ feet; southwestwardly by land now or formerly of Julia V. Fox, seventy-nine and $\frac{79}{100}$ feet; northwestwardly by land now or formerly of the heirs of Henry K. Hancock, twenty and $\frac{37}{100}$ feet; and northeastwardly by Chapman street, on two lines, thirty-six and $\frac{90}{100}$ feet and forty-four and $\frac{13}{100}$ feet: containing one thousand seven hundred and fifty-two square feet, more or less. No. 841, (corner of Chapman street).

A parcel of land now or formerly belonging to the HEIRS OF HENRY K. HANCOCK, bounded as follows, viz: — Southeastwardly by Washington street, there measuring thirty-nine and $\frac{59}{100}$ feet; southwestwardly by Chapman street, one hundred six and $\frac{30}{100}$ feet; northwestwardly by land now or formerly of Caroline P. Mayer, thirty-nine and $\frac{83}{100}$ feet; and northeastwardly by land now or formerly of the heirs of Warren White, one hundred seven and $\frac{94}{100}$ feet: containing four thousand two hundred and fifty square feet, more or less. Washington street. Nos. 839, 837, (cor. of Chapman street.)

A parcel of land now or formerly belonging to the HEIRS OF WARREN WHITE, bounded as follows, viz: — Southeastwardly by Washington street, there measuring sixty-two and $\frac{14}{100}$ feet; southwestwardly by land now or formerly of the Nos. 835–825, and Cherry and Suffolk sts.

Washington street. Nos. 835–825, and Cherry and Suffolk sts.

heirs of Henry K. Hancock, by land now or formerly of Caroline P. Mayer, by land now or formerly of John D. Revaleon and by land now or formerly of Matthew Haberstroh, on two lines, one hundred seventy-seven and $\frac{28}{100}$ feet and thirty-two and $\frac{15}{100}$ feet; again southeastwardly by said land now or formerly of Matthew Haberstroh, $\frac{25}{100}$ of a foot; southwestwardly again by land now or formerly of Catherine Lord, by land now or formerly of Maurice E. Hausding, by land now or formerly of Galen Coffin, by land now or formerly of Catherine C. Gunther and by land now or formerly of Christopher P. Sanborn, one hundred twenty-two and $\frac{75}{100}$ feet; northwestwardly by Suffolk street, fifty-five and $\frac{7}{100}$ feet; and northeastwardly by Cherry street, on two lines, one hundred fifty-five and $\frac{15}{100}$ feet and one hundred eighty-one and $\frac{65}{100}$ feet: containing nineteen thousand four hundred and sixty-six square feet, more or less.

Northwest side. No. 821, (corner of Cherry st.)

D, R

A parcel of land now or formerly belonging to JOHN SKINNER, bounded as follows, viz: — Southeastwardly by Washington street, there measuring twenty-two and $\frac{62}{100}$ feet; southwestwardly by Cherry street, sixty feet; northwestwardly by land now or formerly of William S. Dexter trustee, twenty-two and $\frac{40}{100}$ feet; and northeastwardly by land now or formerly of Abram O. Bigelow, sixty-one and $\frac{50}{100}$ feet: containing one thousand three hundred and sixty-six square feet, more or less.

No. 819, (corner of Lucas st.)

R + D

A parcel of land now or formerly belonging to ABRAM O. BIGELOW, bounded as follows, viz: — Southeastwardly by Washington street, there measuring twenty-two and $\frac{62}{100}$ feet; southwestwardly by land now or formerly of John Skinner, sixty-one and $\frac{50}{100}$ feet; northwestwardly by land now or formerly of William S. Dexter trustee, twenty-two and $\frac{20}{100}$ feet; and northeastwardly by Lucas street, sixty-three feet: containing one thousand three hundred and ninety-three square feet, more or less.

A parcel of land now or formerly belonging to JOSHUA P. PRESTON, bounded as follows, viz: — Southeastwardly by Washington street, there measuring thirty-one and $\frac{5}{100}$ feet; southwestwardly by Lucas street, sixty-three and $\frac{76}{100}$ feet; northwestwardly by land now or formerly of Leonard Ware trustee, twenty-seven and $\frac{73}{100}$ feet; northeastwardly by the same, thirty-five and $\frac{3}{100}$ feet; again northwestwardly by the same, five and $\frac{59}{100}$ feet; and northeastwardly again by the same, twenty-eight and $\frac{27}{100}$ feet: containing one thousand eight hundred and sixty-five square feet, more or less.

Washington street. Northwest side. Nos. 817, 815, (cor. of Lucas st.)

A parcel of land now or formerly belonging to LEONARD WARE TRUSTEE, bounded as follows, viz: — Southeastwardly by Washington street, there measuring thirty-three and $\frac{77}{100}$ feet; southwestwardly by land now or formerly of Joshua P. Preston, twenty-eight and $\frac{27}{100}$ feet; again southeastwardly by the same, five and $\frac{59}{100}$ feet; southwestwardly again by the same, thirty-five and $\frac{3}{100}$ feet; again southeastwardly by the same, twenty-seven and $\frac{73}{100}$ feet; southwestwardly again by Lucas street, twenty-two and $\frac{35}{100}$ feet; northwestwardly by land now or formerly of Martha M. Ooman, sixty-four and $\frac{73}{100}$ feet; northeastwardly by land now or formerly of Benjamin C. White, eight feet; again northwestwardly by the same, three and $\frac{93}{100}$ feet; and northeastwardly again by the same, eighty-two and $\frac{56}{100}$ feet: containing four thousand and fourteen square feet more or less.

Nos. 813, 811, 809.

A parcel of land now or formerly belonging to BENJAMIN C. WHITE, bounded as follows, viz: — Southeastwardly by Washington street, there measuring twenty-eight and $\frac{3}{100}$ feet; southwestwardly by land now or formerly of Leonard Ware trustee, eighty-two and $\frac{56}{100}$ feet; again southeastwardly by the same, three and $\frac{93}{100}$ feet; southwestwardly

Nos. 807, 805.

Washington street. Northwest side. Nos. 807, 805.

again by the same, by land now or formerly of Martha M. Ooman, by land now or formerly of Henry Heukamp and by land now or formerly of the heirs of Timothy Fuller, on two lines, twenty and $\frac{13}{100}$ feet and eighty-eight and $\frac{84}{100}$ feet; northwestwardly by land now or formerly of Henry Plagemann and Bernard Wiechert trustees, twenty-four and $\frac{67}{100}$ feet; northeastwardly by land now or formerly of the heirs of William S. White, on two lines, one hundred one and $\frac{58}{100}$ feet and eleven and $\frac{70}{100}$ feet; again northwestwardly by the same, three and $\frac{62}{100}$ feet; and northeastwardly again by the same, seventy-nine and $\frac{41}{100}$ feet: containing four thousand seven hundred and fifty-seven square feet, more or less.

Nos. 803, 801, 799–791, through to Suffolk st.

A parcel of land now or formerly belonging to the HEIRS OF WILLIAM S. WHITE, bounded as follows, viz: — Southeastwardly by Washington street, there measuring fifty and $\frac{92}{100}$ feet; northeastwardly by the same, one foot and $\frac{8}{100}$ of a foot; again southeastwardly by the same, seventeen and $\frac{70}{100}$ feet; southwestwardly by the same, five and $\frac{58}{100}$ feet; southeastwardly again by the same, on two lines, twenty-three and $\frac{88}{100}$ feet and twenty-eight and $\frac{46}{100}$ feet; again southwestwardly by land now or formerly of Benjamin C. White, seventy-nine and $\frac{41}{100}$ feet; southeastwardly again by the same, three and $\frac{62}{100}$ feet; again southwestwardly by the same, on two lines, eleven and $\frac{70}{100}$ feet and one hundred one and $\frac{58}{100}$ feet; northwestwardly by land now or formerly of Henry Plagemann and Bernard Wiechert trustees, twenty-five and $\frac{33}{100}$ feet; southwestwardly again by the same, one hundred fifty-four and $\frac{79}{100}$ feet; again northwestwardly by Suffolk street, ninety-two and $\frac{81}{100}$ feet; and northeastwardly by land now or formerly of the heirs of Thomas Brewer, three hundred forty-five and $\frac{66}{100}$ feet: containing thirty-seven thousand three hundred and twenty-one square feet, more or less.

Dr 12

A parcel of land now or formerly belonging to the HEIRS OF THOMAS BREWER, bounded as follows, viz: — Southeastwardly by Washington street, there measuring, on three lines, sixty-five and $\frac{11}{100}$ feet, sixty-two and $\frac{30}{100}$ feet and sixty and $\frac{30}{100}$ feet; southwestwardly by land now or formerly of the heirs of William S. White, three hundred forty-five and $\frac{66}{100}$ feet; northwestwardly by Suffolk street, fifty-five and $\frac{2}{100}$ feet; northeastwardly by land now or formerly of the heirs of George A. Kettell, on two lines, thirty-five and $\frac{47}{100}$ feet and one hundred eleven and $\frac{90}{100}$ feet; again northwestwardly by the same and by land now or formerly of Mary D. W. Schaffer, eighty-one and $\frac{56}{100}$ feet; northeastwardly again by said land now or formerly of Mary D. W. Schaffer and by other land now or formerly of the heirs of Thomas Brewer, twenty and $\frac{25}{100}$ feet; again northwestwardly by said other land now or formerly of the heirs of Thomas Brewer, forty-three and $\frac{42}{100}$ feet; and northeastwardly again by Castle street, one hundred fifty-eight and $\frac{28}{100}$ feet: containing forty-one thousand nine hundred and two square feet, more or less.

Washington street. Northwest side. No. 789 to corner of Suffolk st.

Another parcel of land in rear of a portion of that last described now or formerly belonging to the HEIRS OF THOMAS BREWER, bounded as follows, viz: — Southeastwardly by other land now or formerly of the heirs of Thomas Brewer, there measuring forty-three and $\frac{42}{100}$ feet; southwestwardly by the same, ten feet; northwestwardly by land now or formerly of Mary D. W. Schaffer, forty-three and $\frac{44}{100}$ feet; and northeastwardly by Castle street, ten feet: containing four hundred and thirty-four square feet, more or less.

Rear of Nos. 771, 769, (passage-way to Castle st.)

A parcel of land now or formerly belonging to HENRY DAVENPORT, bounded as follows, viz: — Southeastwardly by Washington street, there measuring fifty-three and $\frac{78}{100}$ feet;

No. 757, (corners of Castle and Orange sts.)

Washington street. Northwest side. No. 757, (corners of Castle and Orange sts.)

southwestwardly by Castle street, sixty-seven and $\frac{25}{100}$ feet; northwestwardly by land now or formerly of Sarah A. Fernald and Sarah B. Hunting, fifty-five and $\frac{15}{100}$ feet; and northeastwardly by Orange street, sixty-two and $\frac{75}{100}$ feet: containing three thousand five hundred and thirty-six square feet, more or less.

Nos. 745, 743, 741, (corner of Indiana pl.)

A parcel of land now or formerly belonging to THOMAS W. SEAVERNS, bounded as follows, viz: — Southeastwardly by Washington street, there measuring forty-two and $\frac{58}{100}$ feet; southwestwardly by land now or formerly of the Boston and Albany Railroad Corporation, ninety-six and $\frac{65}{100}$ feet; northwestwardly by other land now or formerly of the same and by land now or formerly of George S. Glover, forty-two and $\frac{58}{100}$ feet; and northeastwardly by Indiana place, ninety-two feet: containing four thousand and four square feet, more or less.

Indiana pl. Southwest side. No. 4.

A parcel of land now or formerly belonging to GEORGE S. GLOVER, bounded as follows, viz: — Northeastwardly by Indiana place, there measuring twenty and $\frac{35}{100}$ feet; southeastwardly by land now or formerly of Thomas W. Seaverns, forty-two and $\frac{17}{100}$ feet; southwestwardly by land now or formerly of the Boston and Albany Railroad Corporation, twenty and $\frac{40}{100}$ feet; and northwestwardly by land now or formerly of Henry T. Spear, forty-two and $\frac{21}{100}$ feet: containing eight hundred and fifty-nine square feet, more or less.

No. 6.

A parcel of land now or formerly belonging to HENRY T. SPEAR, bounded as follows, viz: — Northeastwardly by Indiana place, there measuring twenty and $\frac{3}{100}$ feet; southeastwardly by land now or formerly of George S. Glover, forty-two and $\frac{21}{100}$ feet; southwestwardly by land now or formerly of the Boston and Albany Railroad Corporation,

twenty and $\frac{7}{100}$ feet; and northwestwardly by land now or formerly of the heirs of Freeman Howland, forty-two and $\frac{25}{100}$ feet: containing eight hundred and forty-six square feet, more or less. Indiana pl. Southwest side. No. 6.

A parcel of land now or formerly belonging to the HEIRS OF FREEMAN HOWLAND, bounded as follows, viz: — Northeastwardly by Indiana place, there measuring twenty and $\frac{3}{100}$ feet; southeastwardly by land now or formerly of Henry T. Spear, forty-two and $\frac{25}{100}$ feet; southwestwardly by land now or formerly of the Boston and Albany Railroad Corporation, twenty and $\frac{7}{100}$ feet; and northwestwardly by land now or formerly of George S. Winslow, forty-two and $\frac{29}{100}$ feet: containing eight hundred and forty-seven square feet, more or less. No. 8. Conveyed to City June 24. 1871.

A parcel of land now or formerly belonging to GEORGE S. WINSLOW, bounded as follows, viz: — Northeastwardly by Indiana place, there measuring twenty and $\frac{3}{100}$ feet; southeastwardly by land now or formerly of the heirs of Freeman Howland, forty-two and $\frac{29}{100}$ feet; southwestwardly by land now or formerly of the Boston and Albany Railroad Corporation, twenty and $\frac{7}{100}$ feet; and northwestwardly by land now or formerly of Henry A. Lyford, forty-two and $\frac{33}{100}$ feet: containing eight hundred and forty-eight square feet, more or less. No. 10. to June 29. 71.

A parcel of land now or formerly belonging to HENRY A. LYFORD, bounded as follows, viz: — Northeastwardly by Indiana place, there measuring twenty and $\frac{3}{100}$ feet; southeastwardly by land now or formerly of George S. Winslow, forty-two and $\frac{33}{100}$ feet; southwestwardly by land now or formerly of the Boston and Albany Railroad Corporation, twenty and $\frac{7}{100}$ feet; and northwestwardly by land now or formerly of Albert M. Aldrich, forty-two and $\frac{37}{100}$ feet: containing eight hundred and forty-nine square feet, more or less. No. 12.

Indiana pl. Southwest side. No. 14.

A parcel of land now or formerly belonging to ALBERT M. ALDRICH, bounded as follows, viz: — Northeastwardly by Indiana place, there measuring twenty and $\frac{3}{100}$ feet; southeastwardly by land now or formerly of Henry A. Lyford, forty-two and $\frac{37}{100}$ feet; southwestwardly by land now or formerly of the Boston and Albany Railroad Corporation, twenty and $\frac{7}{100}$ feet; and northwestwardly by land now or formerly of Horace Jenkins, forty-two and $\frac{40}{100}$ feet: containing eight hundred and fifty square feet, more or less.

Rear of Nos. 4–14.

A parcel of land in rear of those last described now or formerly belonging to the BOSTON and ALBANY RAILROAD CORPORATION, bounded as follows, viz: — Northeastwardly by land now or formerly of Albert M. Aldrich, by land now or formerly of Henry A. Lyford, by land now or formerly of George S. Winslow, by land now or formerly of the heirs of Freeman Howland, by land now or formerly of Henry T. Spear and by land now or formerly of George S. Glover, there measuring one hundred twenty and $\frac{75}{100}$ feet; southeastwardly by land now or formerly of Thomas W. Seaverns and by other land now or formerly of the Boston and Albany Railroad Corporation, one foot and $\frac{35}{100}$ of a foot; southwestwardly by said other land now or formerly of the Boston and Albany Railroad Corporation, one hundred twenty and $\frac{75}{100}$ feet; and northwestwardly by land now or formerly of Horace Jenkins, one foot and $\frac{84}{100}$ of a foot: containing one hundred and ninety-two square feet, more or less.

No. 16.

A parcel of land now or formerly belonging to HORACE JENKINS, bounded as follows, viz: — Northeastwardly by Indiana place, there measuring twenty and $\frac{3}{100}$ feet; southeastwardly by land now or formerly of Albert M. Aldrich and by land now or formerly of the Boston and Albany Railroad Corporation, forty-four and $\frac{24}{100}$ feet; southwestwardly by other land now or formerly of the Boston and

Albany Railroad Corporation, twenty and $\frac{7}{100}$ feet; and northwestwardly by land now or formerly of Charles Jones, forty-four and $\frac{37}{100}$ feet: containing eight hundred and eighty-eight square feet, more or less. Indiana pl. Southwest side. No. 16.

A parcel of land now or formerly belonging to CHARLES JONES, bounded as follows, viz: — Northeastwardly by Indiana place, there measuring twenty and $\frac{3}{100}$ feet; southeastwardly by land now or formerly of Horace Jenkins, forty-four and $\frac{37}{100}$ feet; southwestwardly by land now or formerly of the Boston and Albany Railroad Corporation, twenty and $\frac{7}{100}$ feet; and northwestwardly by land now or formerly of Charles H. Crosby, forty-four and $\frac{50}{100}$ feet: containing eight hundred and ninety-one square feet, more or less. No. 18.

A parcel of land now or formerly belonging to CHARLES H. CROSBY, bounded as follows, viz: — Northeastwardly by Indiana place, there measuring twenty and $\frac{3}{100}$ feet; southeastwardly by land now or formerly of Charles Jones, forty-four and $\frac{50}{100}$ feet; southwestwardly by land now or formerly of the Boston and Albany Railroad Corporation, twenty and $\frac{7}{100}$ feet; and northwestwardly by land now or formerly of Hillard L. Goodale, forty-four and $\frac{62}{100}$ feet: containing eight hundred and ninety-three square feet, more or less. No. 20.

Deed to City Aug 8. 71

A parcel of land now or formerly belonging to HILLARD L. GOODALE, bounded as follows, viz: — Northeastwardly by Indiana place, there measuring twenty and $\frac{3}{100}$ feet; southeastwardly by land now or formerly of Charles H. Crosby, forty-four and $\frac{62}{100}$ feet; southwestwardly by land now or formerly of the Boston and Albany Railroad Corporation, twenty and $\frac{7}{100}$ feet; and northwestwardly by land now or formerly of Henry S. Brown, forty-four and $\frac{74}{100}$ feet: containing eight hundred and ninety-five square feet, more or less. No. 22.

D R.

Indiana pl. Southwest side. No. 24.

A parcel of land now or formerly belonging to HENRY S. BROWN, bounded as follows, viz: — Northeastwardly by Indiana place, there measuring twenty and $\frac{3}{100}$ feet; southeastwardly by land now or formerly of Hillard L. Goodale, forty-four and $\frac{74}{100}$ feet; southwestwardly by land now or formerly of the Boston and Albany Railroad Corporation, twenty and $\frac{7}{100}$ feet; and northwestwardly by land now or formerly of the heirs of Lester Leland, forty-four and $\frac{86}{100}$ feet: containing eight hundred and ninety-eight square feet, more or less.

No. 26.

A parcel of land now or formerly belonging to the HEIRS OF LESTER LELAND, bounded as follows, viz: — Northeastwardly by Indiana place, there measuring twenty and $\frac{3}{100}$ feet; southeastwardly by land now or formerly of Henry S. Brown, forty-four and $\frac{86}{100}$ feet; southwestwardly by land now or formerly of the Boston and Albany Railroad Corporation, twenty and $\frac{10}{100}$ feet; and northwestwardly by land now or formerly of Mary D. Crafts, forty-three and $\frac{53}{100}$ feet: containing eight hundred and eighty-six square feet, more or less.

No. 28.

A parcel of land now or formerly belonging to MARY D. CRAFTS, bounded as follows, viz: — Northeastwardly by Indiana place, there measuring twenty and $\frac{35}{100}$ feet; southeastwardly by land now or formerly of the heirs of Lester Leland, forty-three and $\frac{53}{100}$ feet; southwestwardly by land now or formerly of the Boston and Albany Railroad Corporation, on two lines, twenty and $\frac{43}{100}$ feet and thirty-three and $\frac{20}{100}$ feet; northwestwardly by Indiana place, on a curved line, thirty-three and $\frac{65}{100}$ feet; northeastwardly by Indiana place, nine and $\frac{17}{100}$ feet; and again northwestwardly by the same, twenty and $\frac{35}{100}$ feet: containing one thousand two hundred and sixty square feet, more or less.

No. 30.

A parcel of land now or formerly belonging to ALFRED

A. HALL, bounded as follows, viz: — Northeastwardly by Indiana place, there measuring forty and $\frac{46}{100}$ feet; southwestwardly by land now or formerly of the Boston and Albany Railroad Corporation, fifty-five and $\frac{16}{100}$ feet; and northwestwardly by land now or formerly of William Carpenter, thirty-seven and $\frac{44}{100}$ feet: containing seven hundred and fifty-seven square feet, more or less. Indiana pl. Southwest side. No. 30.

A parcel of land now or formerly belonging to WILLIAM CARPENTER, bounded as follows, viz: — Northeastwardly by Indiana place, there measuring twenty-two feet; southeastwardly by land now or formerly of Alfred A. Hall, thirty-seven and $\frac{44}{100}$ feet; southwestwardly by land now or formerly of the Boston and Albany Railroad Corporation, thirty and $\frac{12}{100}$ feet; and northwestwardly by land now or formerly of Lyman Titus, by land now or formerly of John A. Cummings and by land now or formerly of Samuel Mason junior, fifty-seven and $\frac{93}{100}$ feet: containing one thousand and forty-nine square feet, more or less. No. 32.

A parcel of land now or formerly belonging to HARRIET A. MILLS, bounded as follows, viz: — Southwestwardly by Indiana place, there measuring eighteen and $\frac{55}{100}$ feet; northwestwardly by land now or formerly of James Hendley, by land now or formerly of Lucy A. Cloues and by land now or formerly of George S. Derby, forty-four and $\frac{95}{100}$ feet; northeastwardly by land now or formerly of Elizabeth F. Dwelley, eighteen and $\frac{18}{100}$ feet; and southeastwardly by land now or formerly of Bailey T. Mills, forty-four and $\frac{99}{100}$ feet: containing eight hundred and twenty-six square feet, more or less. Northeast side. No. 67.

A parcel of land now or formerly belonging to SAMUEL MEINRATH and ALBERT GILLINGHAM, bounded as follows, viz: — Southwestwardly by Indiana place, there measuring, No. 65, (corner of Porter st.)

Indiana pl. Northeast side. No. 65, (corner of Porter st.)

on two lines, fifteen and $\frac{50}{100}$ feet and seventeen and $\frac{75}{100}$ feet; northwestwardly by Porter street, forty-one and $\frac{83}{100}$ feet; and northeastwardly by land now or formerly of Milton M. Sanders, forty-three feet: containing seven hundred and four square feet, more or less.

No. 63.

A parcel of land now or formerly belonging to MILTON M. SANDERS, bounded as follows, viz: — Southwestwardly by Indiana place, there measuring eighteen and $\frac{58}{100}$ feet; northwestwardly by land now or formerly of Samuel Meinrath and Albert Gillingham and by Porter street, on two lines, forty-three feet and fourteen and $\frac{67}{100}$ feet; northeastwardly by land now or formerly of William E. French and Jeduthun Fowle, eight and $\frac{25}{100}$ feet; and southeastwardly by land now or formerly of Gilbert R. Payson, fifty-two and $\frac{67}{100}$ feet: containing nine hundred and thirty-three square feet, more or less.

No. 61.

A parcel of land now or formerly belonging to GILBERT R. PAYSON, bounded as follows, viz: — Southwestwardly by Indiana place, there measuring eighteen and $\frac{49}{100}$ feet; northwestwardly by land now or formerly of Milton M. Sanders and by land now or formerly of William E. French and Jeduthun Fowle, fifty-four and $\frac{18}{100}$ feet; northeastwardly by said land now or formerly of William E. French and Jeduthun Fowle, eighteen and $\frac{60}{100}$ feet; and southeastwardly by land now or formerly of Adelaide E. Payson, fifty-two and $\frac{51}{100}$ feet: containing nine hundred and eighty-seven square feet, more or less.

No. 59.

A parcel of land now or formerly belonging to ADELAIDE E. PAYSON, bounded as follows, viz: — Southwestwardly by Indiana place, there measuring eighteen and $\frac{50}{100}$ feet; northwestwardly by land now or formerly of Gilbert R. Payson, fifty-two and $\frac{51}{100}$ feet; northeastwardly by land

now or formerly of William E. French and Jeduthun Fowle, eighteen and $\frac{60}{100}$ feet; and southeastwardly by the same and by land now or formerly of Sanborn Fifield, fifty and $\frac{76}{100}$ feet: containing nine hundred and fifty-five square feet, more or less. Indiana pl. Northeast side. No. 59.

A parcel of land now or formerly belonging to SANBORN FIFIELD, bounded as follows, viz: — Southwestwardly by Indiana place, there measuring eighteen and $\frac{60}{100}$ feet; northwestwardly by land now or formerly of Adelaide E. Payson, forty-nine and $\frac{25}{100}$ feet; northeastwardly by land now or formerly of William E. French and Jeduthun Fowle, seven and $\frac{50}{100}$ feet; again northwestwardly by the same, three and $\frac{3}{100}$ feet; northeastwardly again by land now or formerly of Benjamin Johnson, eleven and $\frac{30}{100}$ feet; and southeastwardly by land now or formerly of Luther Blodgett and by land now or formerly of Luther Clark, William Rogers and James Reed trustees, fifty and $\frac{54}{100}$ feet: containing nine hundred and thirty-six square feet, more or less. No. 57.

A parcel of land in rear of those last described now or formerly belonging to WILLIAM E. FRENCH and JEDUTHUN FOWLE, bounded as follows, viz: — Southwestwardly by land now or formerly of Sanborn Fifield, there measuring seven and $\frac{50}{100}$ feet; northwestwardly by land now or formerly of Adelaide E. Payson, one foot and $\frac{51}{100}$ of a foot; again southwestwardly by the same and by land now or formerly of Gilbert R. Payson, thirty-seven and $\frac{20}{100}$ feet; southeastwardly by said land now or formerly of Gilbert R. Payson, one foot and $\frac{51}{100}$ of a foot; southwestwardly again by land now or formerly of Milton M. Sanders, eight and $\frac{25}{100}$ feet; northwestwardly by Porter street, three and $\frac{81}{100}$ feet; northeastwardly by land now or formerly of Benjamin Johnson, fifty and $\frac{3}{100}$ feet; and Rear of Nos. 57, 59, 61, 63, (portion of passageway.)

Indiana pl. Northeast side. Rear of Nos. 57, 59, 61, 63.

southeastwardly by land now or formerly of Sanborn Fifield, three and $\frac{3}{100}$ feet: containing ninety-nine square feet, more or less.

No. 55.

A parcel of land now or formerly belonging to LUTHER CLARK, WILLIAM ROGERS and JAMES REED TRUSTEES, bounded as follows, viz: — Southwestwardly by Indiana place, there measuring twenty feet; northwestwardly by land now or formerly of Sanborn Fifield, forty-nine feet; northeastwardly by land now or formerly of Luther Blodgett, twenty feet; and southeastwardly by land now or formerly of Newman S. Wax, forty-nine feet: containing nine hundred and eighty square feet, more or less.

No. 53, (corner of Kirkland street.)

A parcel of land now or formerly belonging to NEWMAN S. WAX, bounded as follows, viz: — Southwestwardly by Indiana place, there measuring twenty and $\frac{15}{100}$ feet; northwestwardly by land now or formerly of Luther Clark, William Rogers and James Reed trustees, forty-nine feet; northeastwardly by land now or formerly of Luther Blodgett, twenty and $\frac{50}{100}$ feet: and southeastwardly by Kirkland street, forty-nine feet: containing nine hundred and ninety-four square feet, more or less.

No. 51, (corner of Kirkland street.)

A parcel of land now or formerly belonging to CHARLES HAYDEN, bounded as follows, viz: — Southwestwardly by Indiana place, there measuring twenty feet; northwestwardly by Kirkland street, on two lines, fifty-three and $\frac{83}{100}$ feet and ten and $\frac{81}{100}$ feet; northeastwardly by land now or formerly of William Nichols and John Edgell, fifteen and $\frac{2}{100}$ feet; and southeastwardly by land now or formerly of the heirs of Elisha Doane, fifty-seven and $\frac{96}{100}$ feet: containing one thousand one hundred and eighty square feet, more or less.

Suit. Sold at auction to W. J. Chadbourne Apl. XI. 73

Cal. Pub.

A parcel of land now or formerly belonging to the HEIRS OF ELISHA DOANE, bounded as follows, viz: — Southwestwardly by Indiana place, there measuring twenty and $\frac{40}{100}$ feet; northwestwardly by land now or formerly of Charles Hayden, fifty-seven and $\frac{96}{100}$ feet; northeastwardly by land now or formerly of William Nichols and John Edgell and by land now or formerly of William and Rosanna Fitzmeyer, twenty and $\frac{15}{100}$ feet; and southeastwardly by land now or formerly of Joshua Mitchell, fifty-five and $\frac{64}{100}$ feet: containing one thousand one hundred and forty-nine square feet, more or less. Indiana pl. Northeast side. No. 49.

1515.630 Deeded John B Regan wall

A parcel of land now or formerly belonging to JOSHUA MITCHELL, bounded as follows, viz: — Southwestwardly by Indiana place, there measuring twenty feet; northwestwardly by land now or formerly of the heirs of Elisha Doane, fifty-five and $\frac{64}{100}$ feet; northeastwardly by land now or formerly of William and Rosanna Fitzmeyer and by land now or formerly of Edward H. Dingley, twenty and $\frac{10}{100}$ feet; and southeastwardly by land now or formerly of John C. Haynes, fifty-three and $\frac{22}{100}$ feet: containing one thousand and eighty-eight square feet, more or less. No. 47.

X D & R.

A parcel of land now or formerly belonging to JOHN C. HAYNES, bounded as follows, viz: — Southwestwardly by Indiana place, there measuring twenty and $\frac{2}{100}$ feet; northwestwardly by land now or formerly of Joshua Mitchell, fifty-three and $\frac{22}{100}$ feet; northeastwardly by land now or formerly of Edward H. Dingley, twenty and $\frac{17}{100}$ feet; and southeastwardly by other land now or formerly of Joshua Mitchell, fifty and $\frac{73}{100}$ feet: containing one thousand and forty-two square feet, more or less. No. 45.

X D R.

A parcel of land now or formerly belonging to JOSHUA MITCHELL, bounded as follows, viz: — Southwestwardly by No. 43.

X

E R

Indiana pl. Northeast side. No. 43.

Indiana place, there measuring twenty and $\frac{7}{100}$ feet; northwestwardly by land now or formerly of John C. Haynes, fifty and $\frac{73}{100}$ feet; northeastwardly by land now or formerly of Edward H. Dingley, twenty and $\frac{17}{100}$ feet; and southeastwardly by land now or formerly of William H. Adams, forty-eight and $\frac{17}{100}$ feet: containing nine hundred and ninety-two square feet, more or less.

No. 41.

A parcel of land now or formerly belonging to WILLIAM H. ADAMS, bounded as follows, viz: — Southwestwardly by Indiana place, there measuring twenty-one and $\frac{73}{100}$ feet; northwestwardly by land now or formerly of Joshua Mitchell, forty-eight and $\frac{17}{100}$ feet; northeastwardly by land now or formerly of Edward H. Dingley, four and $\frac{42}{100}$ feet; again northwestwardly by the same, two and $\frac{46}{100}$ feet; northeastwardly again by Wheeler's court, sixteen feet; and southeastwardly by land now or formerly of John Barnard, forty-seven and $\frac{42}{100}$ feet: containing one thousand and forty-nine square feet, more or less.

No. 39.

A parcel of land now or formerly belonging to JOHN BARNARD, bounded as follows, viz: — Southwestwardly by Indiana place, there measuring nineteen and $\frac{39}{100}$ feet; northwestwardly by land now or formerly of William H. Adams, forty-seven and $\frac{42}{100}$ feet; northeastwardly by Wheeler's court and by land now or formerly of Daniel Copeland, nineteen and $\frac{58}{100}$ feet; and southeastwardly by land now or formerly of Elijah Brigham, forty-five and $\frac{12}{100}$ feet: containing eight hundred and ninety-nine square feet, more or less.

No. 37.

A parcel of land now or formerly belonging to ELIJAH BRIGHAM, bounded as follows, viz: — Southwestwardly by Indiana place, there measuring nineteen and $\frac{70}{100}$ feet; northwestwardly by land now or formerly of John Barnard,

forty-five and $\frac{12}{100}$ feet; northeastwardly by land now or formerly of Daniel Copeland, nineteen and $\frac{75}{100}$ feet; and southeastwardly by land now or formerly of Georgianna Leighton, forty-two and $\frac{81}{100}$ feet: containing eight hundred and sixty-five square feet, more or less. Indiana pl. Northeast side. No. 37.

A parcel of land now or formerly belonging to GEORGIANNA LEIGHTON, bounded as follows, viz: — Southwestwardly by Indiana place, there measuring nineteen and $\frac{70}{100}$ feet; northwestwardly by land now or formerly of Elijah Brigham, forty-two and $\frac{81}{100}$ feet; northeastwardly by land now or formerly of Daniel Copeland, nineteen and $\frac{75}{100}$ feet; and southeastwardly by land now or formerly of the heirs of Daniel Rhodes, forty and $\frac{50}{100}$ feet: containing eight hundred and nineteen square feet, more or less. No. 35.

X D.R.

A parcel of land now or formerly belonging to the HEIRS OF DANIEL RHODES, bounded as follows, viz: — Southwestwardly by Indiana place, there measuring nineteen and $\frac{67}{100}$ feet; northwestwardly by land now or formerly of Georgianna Leighton, forty and $\frac{50}{100}$ feet; northeastwardly by land now or formerly of Daniel Copeland and by land now or formerly of Andrew Hall, nineteen and $\frac{67}{100}$ feet; and southeastwardly by land now or formerly of George A. Field, forty and $\frac{67}{100}$ feet: containing seven hundred and ninety-eight square feet, more or less. No. 33.

X D.R. Jan 10/13

A parcel of land now or formerly belonging to GEORGE A. FIELD, bounded as follows, viz: — Southwestwardly by Indiana place, there measuring twenty feet; northwestwardly by land now or formerly of the heirs of Daniel Rhodes, forty and $\frac{67}{100}$ feet; northeastwardly by land now or formerly of Andrew Hall, twenty feet; and southeastwardly by land now or formerly of Mary C. Crosby, forty and $\frac{83}{100}$ feet: containing eight hundred and fifteen square feet, more or less. No. 31.

X D.R.

Indiana pl. Northeast side. No. 29.

A parcel of land now or formerly belonging to MARY C. CROSBY, bounded as follows, viz: — Southwestwardly by Indiana place, there measuring twenty feet; northwestwardly by land now or formerly of George A. Field, forty and $\frac{83}{100}$ feet; northeastwardly by land now or formerly of Andrew Hall and by Osborn place, twenty feet; and southeastwardly by land now or formerly of Henry Morgan, forty-one feet: containing eight hundred and eighteen square feet, more or less.

Morgan chapel.

A parcel of land now or formerly belonging to HENRY MORGAN, bounded as follows, viz: — Southwestwardly by Indiana place, there measuring eighteen and $\frac{33}{100}$ feet; southeastwardly by the same, thirty-four feet; again southwestwardly by the same, eighty and $\frac{15}{100}$ feet; northwestwardly by land now or formerly of Mary C. Crosby, forty-one feet; northeastwardly by Osborn place, twenty-three and $\frac{31}{100}$ feet; again northwestwardly by the same, thirty-two and $\frac{75}{100}$ feet; northeastwardly again by land now or formerly of the heirs of Samuel R. M. Holbrook, thirty and $\frac{92}{100}$ feet; southeastwardly by the same, eight and $\frac{58}{100}$ feet; again northeastwardly by the same, on three lines, thirteen and $\frac{92}{100}$ feet, one foot and $\frac{37}{100}$ of a foot and twenty-three and $\frac{50}{100}$ feet; and southeastwardly again by land now or formerly of Gardner Brewer, three feet: containing four thousand one hundred and seventy square feet, more or less.

Vacant land.

A parcel of land now or formerly belonging to GARDNER BREWER, bounded as follows, viz: — Southwestwardly by Indiana place, there measuring four and $\frac{25}{100}$ feet; northwestwardly by land now or formerly of Henry Morgan and by land now or formerly of the heirs of Samuel R. M. Holbrook, on two lines, three feet and seven and $\frac{66}{100}$ feet; northeastwardly by said land now or formerly of the heirs

of Samuel R. M. Holbrook, eight and $\frac{59}{100}$ feet; and southeastwardly by the same, twelve and $\frac{25}{100}$ feet: containing sixty-eight square feet, more or less. Indiana pl. Northeast side. Vacant land.

A parcel of land now or formerly belonging to ANN D. RHODES, bounded as follows, viz:—Southwestwardly by Indiana place, there measuring twenty and $\frac{33}{100}$ feet; northwestwardly by land now or formerly of the heirs of Samuel R. M. Holbrook and by land now or formerly of the Proprietors of Model Lodging House, on two lines, thirty-two and $\frac{75}{100}$ feet and twenty-seven and $\frac{42}{100}$ feet; northeastwardly by Ohio place, eleven and $\frac{92}{100}$ feet; and southeastwardly by land now or formerly of Paul B. Eltz, fifty-seven and $\frac{50}{100}$ feet: containing one thousand and seventy-eight square feet, more or less. No. 27.

A parcel of land now or formerly belonging to PAUL B. ELTZ, bounded as follows, viz:—Southwestwardly by Indiana place, there measuring twenty feet; northwestwardly by land now or formerly of Ann D. Rhodes, fifty-seven and $\frac{50}{100}$ feet; northeastwardly by Ohio place, twenty and $\frac{14}{100}$ feet; and southeastwardly by land now or formerly of John E. Kurtz, fifty-five feet: containing one thousand one hundred and twenty-five square feet, more or less. No. 25. Suit.

A parcel of land now or formerly belonging to JOHN E. KURTZ, bounded as follows, viz:—Southwestwardly by Indiana place, there measuring twenty feet; northwestwardly by land now or formerly of Paul B. Eltz, fifty-five feet; northeastwardly by Ohio place, twenty and $\frac{14}{100}$ feet; and southeastwardly by land now or formerly of Asa Lowe, fifty-two and $\frac{50}{100}$ feet: containing one thousand and seventy-five square feet, more or less. No. 23.

A parcel of land now or formerly belonging to ASA No. 21.

Indiana pl. Northeast side. No. 21.

LOWE, bounded as follows, viz: — Southwestwardly by Indiana place, there measuring twenty feet; northwestwardly by land now or formerly of John E. Kurtz, fifty-two and $\frac{50}{100}$ feet; northeastwardly by Ohio place, twenty and $\frac{14}{100}$ feet; and southeastwardly by land now or formerly of John Dickson, fifty feet: containing one thousand and twenty-five square feet, more or less.

No. 19.

A parcel of land now or formerly belonging to JOHN DICKSON, bounded as follows, viz: — Southwestwardly by Indiana place, there measuring twenty feet; northwestwardly by land now or formerly of Asa Lowe, fifty feet; northeastwardly by Ohio place, twenty and $\frac{18}{100}$ feet; and southeastwardly by land now or formerly of George D. Sargent trustee, fifty-four feet: containing one thousand and forty square feet, more or less.

No. 17.

A parcel of land now or formerly belonging to GEORGE D. SARGENT TRUSTEE, bounded as follows, viz: — Southwestwardly by Indiana place, there measuring twenty feet; northwestwardly by land now or formerly of John Dickson, fifty-four feet; northeastwardly by Ohio place, twenty and $\frac{1}{100}$ feet; and southeastwardly by land now or formerly of Lucy Borrowscale, fifty-three and $\frac{50}{100}$ feet: containing one thousand and seventy-five square feet, more or less.

No. 15.

A parcel of land now or formerly belonging to LUCY BORROWSCALE, bounded as follows, viz: — Southwestwardly by Indiana place, there measuring twenty feet; northwestwardly by land now or formerly of George D. Sargent trustee, fifty-three and $\frac{50}{100}$ feet; northeastwardly by Ohio place, twenty and $\frac{1}{100}$ feet; and southeastwardly by land now or formerly of Sarah A. Smith, fifty-three feet: containing one thousand and sixty-five square feet, more or less.

Indiana pl. Northeast side. No. 13.

A parcel of land now or formerly belonging to SARAH A. SMITH, bounded as follows, viz: — Southwestwardly by Indiana place, there measuring twenty feet; northwestwardly by land now or formerly of Lucy Borrowscale, fifty-three feet; northeastwardly by Ohio place, twenty and $\frac{1}{100}$ feet; and southeastwardly by land now or formerly of Ellen M. Allen, fifty-two and $\frac{50}{100}$ feet: containing one thousand and fifty-five square feet, more or less.

D. R.

No. 11.

A parcel of land now or formerly belonging to ELLEN M. ALLEN, bounded as follows, viz: — Southwestwardly by Indiana place, there measuring twenty feet; northwestwardly by land now or formerly of Sarah A. Smith, fifty-two and $\frac{50}{100}$ feet; northeastwardly by Ohio place, twenty and $\frac{1}{100}$ feet; and southeastwardly by land now or formerly of William Eastabrook, fifty-two feet: containing one thousand and forty-five square feet, more or less.

D. R.

No. 9.

A parcel of land now or formerly belonging to WILLIAM EASTABROOK, bounded as follows, viz: — Southwestwardly by Indiana place, there measuring twenty feet; northwestwardly by land now or formerly of Ellen M. Allen, fifty-two feet; northeastwardly by Ohio place, twenty and $\frac{1}{100}$ feet; and southeastwardly by land now or formerly of William White, fifty-one and $\frac{50}{100}$ feet: containing one thousand and thirty-five square feet, more or less.

Deed to City July, 1871.

No. 7.

A parcel of land now or formerly belonging to WILLIAM WHITE, bounded as follows, viz: — Southwestwardly by Indiana place, there measuring twenty feet; northwestwardly by land now or formerly of William Eastabrook, fifty-one and $\frac{50}{100}$ feet; northeastwardly by Ohio place, twenty and $\frac{1}{100}$ feet: and southeastwardly by land now or formerly of Abraham Firth, fifty-one feet: containing one thousand and twenty-five square feet, more or less.

D. R.

Indiana pl. Northeast side. No. 5.

A parcel of land now or formerly belonging to ABRAHAM FIRTH, bounded as follows, viz: — Southwestwardly by Indiana place, there measuring twenty feet; northwestwardly by land now or formerly of William White, fifty-one feet; northeastwardly by Ohio place, twenty and $\frac{1}{100}$ feet; and southeastwardly by land now or formerly of Charles D. Cobb, fifty and $\frac{50}{100}$ feet: containing one thousand and fifteen square feet, more or less.

X

DR.

Ohio place. Portion of place.

A parcel of land belonging to a person or persons unknown, the same being a portion of OHIO PLACE, bounded as follows, viz: — Southwestwardly by the southwesterly line of Ohio place, there measuring, on three lines, about one hundred and six feet, twenty and $\frac{18}{100}$ feet and seventy-two and $\frac{34}{100}$ feet; northwestwardly by land now or formerly of the Proprietors of Model Lodging House, seventeen and $\frac{8}{100}$ feet; northeastwardly by the northeasterly line of Ohio place, on two lines, thirty-five and $\frac{25}{100}$ feet and thirty-seven and $\frac{67}{100}$ feet; again northwestwardly by a jog in said line of Ohio place, four and $\frac{33}{100}$ feet; northeastwardly again by the northeasterly line of Ohio place, about one hundred thirty-one and $\frac{70}{100}$ feet; and southeastwardly by another portion of Ohio place, about sixteen feet.

Northeast side. No. 10.

A parcel of land now or formerly belonging to JULIA MYERS, bounded as follows, viz: — Southwestwardly by Ohio place, there measuring on two lines, fifteen and $\frac{50}{100}$ feet and thirty-three and $\frac{25}{100}$ feet; northwestwardly by land now or formerly of the Proprietors of Model Lodging House, forty-three and $\frac{75}{100}$ feet; northeastwardly by land now or formerly of the heirs of Thomas Brewer, forty-one and $\frac{75}{100}$ feet; and southeastwardly by other land now or formerly of Julia Myers, forty and $\frac{15}{100}$ feet: containing one thousand nine hundred and twenty-four square feet, more or less.

paper made

Ohio place. Northeast side. No. 9.

Another parcel of land now or formerly belonging to JULIA MYERS, bounded as follows, viz: — Southwestwardly by Ohio place, there measuring twenty-two and $\frac{17}{100}$ feet; northwestwardly by other land now or formerly of Julia Myers and by land now or formerly of the heirs of Thomas Brewer, fifty and $\frac{90}{100}$ feet; northeastwardly by land now or formerly of the heirs of William Paul, twenty-four and $\frac{50}{100}$ feet; and southeastwardly by land now or formerly of Daniel Goodnow and by Ohio place, fifty-one and $\frac{33}{100}$ feet: containing one thousand one hundred and ninety square feet, more or less.

Papers made

No. 8.

A parcel of land now or formerly belonging to DANIEL GOODNOW, bounded as follows, viz: — Southwestwardly by Ohio place, there measuring twenty-two and $\frac{16}{100}$ feet; northwestwardly by land now or formerly of Julia Myers, forty-seven feet; northeastwardly by land now or formerly of the heirs of William Paul, fourteen and $\frac{75}{100}$ feet; and southeastwardly by other land now or formerly of Daniel Goodnow, forty-five feet: containing eight hundred and forty-four square feet, more or less.

No. 7.

Another parcel of land now or formerly belonging to DANIEL GOODNOW, bounded as follows, viz: — Southwestwardly by Ohio place, there measuring twenty and $\frac{3}{100}$ feet; northwestwardly by other land now or formerly of Daniel Goodnow, forty-five feet; northeastwardly by land now or formerly of the heirs of William Paul, twenty and $\frac{6}{100}$ feet; and southeastwardly by land now or formerly of Josiah Bennett, forty three and $\frac{25}{100}$ feet: containing eight hundred and eighty-three square feet, more or less.

No. 6.

A parcel of land now or formerly belonging to JOSIAH BENNETT, bounded as follows, viz: — Southwestwardly by Ohio place, there measuring twenty ~~and $\frac{55}{100}$~~ feet; north-

Error in original plan

Ohio place. Northeast side. No. 6.

westwardly by land now or formerly of Daniel Goodnow, forty-three and $\frac{25}{100}$ feet; northeastwardly by land now or formerly of the heirs of William Paul and by Spear place, twenty and $\frac{58}{100}$ feet; and southeastwardly by land now or formerly of the heirs of Jacob Thaxter, forty-one and $\frac{50}{100}$ feet: containing eight hundred and ~~seventy~~ forty seven square feet, more or less.

No. 5.

A parcel of land now or formerly belonging to the HEIRS OF JACOB THAXTER, bounded as follows, viz: — Southwestwardly by Ohio place, there measuring twenty feet; northwestwardly by land now or formerly of Josiah Bennett, forty-one and $\frac{50}{100}$ feet; northeastwardly by Spear place, twenty and $\frac{3}{100}$ feet; and southeastwardly by land now or formerly of Mary A. Brewer, thirty-nine and $\frac{75}{100}$ feet: containing eight hundred and twelve square feet, more or less.

No. 4.

A parcel of land now or formerly belonging to MARY A. BREWER, bounded as follows, viz: — Southwestwardly by Ohio place, there measuring twenty feet; northwestwardly by land now or formerly of the heirs of Jacob Thaxter, thirty-nine and $\frac{75}{100}$ feet; northeastwardly by Spear place, twenty and $\frac{3}{100}$ feet; and southeastwardly by land now or formerly of Joseph S. Tilton, thirty-eight feet: containing seven hundred and seventy-seven square feet, more or less.

No. 3.

A parcel of land now or formerly belonging to JOSEPH S. TILTON, bounded as follows, viz: — Southwestwardly by Ohio place, there measuring twenty and $\frac{45}{100}$ feet; northwestwardly by land now or formerly of Mary A. Brewer, thirty-eight feet; northeastwardly by Spear place, twenty and $\frac{70}{100}$ feet; and southeastwardly by land now or formerly of the heirs of Thomas Brewer, thirty-six and $\frac{25}{100}$ feet: containing seven hundred and sixty-three square feet, more or less.

A parcel of land now or formerly belonging to the HEIRS OF WILLIAM PAUL, bounded as follows, viz: — Southeastwardly by land now or formerly of Amos Sevey and by Spear place, there measuring forty-six and $\frac{72}{100}$ feet; southwestwardly by land now or formerly of Josiah Bennett, by land now or formerly of Daniel Goodnow, by land now or formerly of Julia Myers and by land now or formerly of the heirs of Thomas Brewer, eighty-one feet; northwestwardly by said land now or formerly of the heirs of Thomas Brewer, forty-six and $\frac{50}{100}$ feet; and northeastwardly by land now or formerly of the heirs of John J. Shaw and by land now or formerly of Mary L. Currier, seventy-one and $\frac{40}{100}$ feet: containing three thousand five hundred and ten square feet, more or less. Spear place. No. 7.

X
Conv'd to Julia Myers Jan. 23/72

A parcel of land now or formerly belonging to MARY L. CURRIER, bounded as follows, viz: — Northeastwardly by Pleasant street, there measuring fifty feet; southeastwardly by land now or formerly of George W. Bassett trustee, forty-eight feet; southwestwardly by land now or formerly of Amos Sevey and by land now or formerly of the heirs of William Paul, on two lines, fourteen and $\frac{43}{100}$ feet and thirty-four and $\frac{90}{100}$ feet; and northwestwardly by land now or formerly of the heirs of John J. Shaw, sixty-four and $\frac{12}{100}$ feet: containing two thousand seven hundred and thirty-six square feet, more or less. Pleasant st. Southwest side. Nos. 20, 22.

Assigned to Wm. Sheafe.

X
D.R.

A parcel of land now or formerly belonging to the HEIRS OF JOHN J. SHAW, bounded as follows, viz: — Northeastwardly by Pleasant street, there measuring thirty-two and $\frac{58}{100}$ feet; southeastwardly by land now or formerly of Mary L. Currier, sixty-four and $\frac{12}{100}$ feet; southwestwardly by land now or formerly of the heirs of William Paul, thirty-six and $\frac{50}{100}$ feet; and northwestwardly by land now or formerly of the heirs of Thomas Brewer, seventy-seven and No. 24.

X
D.R.

Pleasant st. Southwest side. No. 24.

$\frac{80}{100}$ feet: containing two thousand three hundred and ninety-nine square feet, more or less.

No. 28.

A parcel of land now or formerly belonging to the HEIRS OF THOMAS BREWER, bounded as follows, viz: — Northeastwardly by Pleasant street, there measuring thirty-three and $\frac{50}{100}$ feet; southeastwardly by land now or formerly of the heirs of John J. Shaw and by land now or formerly of the heirs of William Paul, on two lines, seventy-seven and $\frac{80}{100}$ feet and forty-six and $\frac{50}{100}$ feet; again northeastwardly by said land now or formerly of the heirs of William Paul, ten and $\frac{41}{100}$ feet; southeastwardly again by land now or formerly of Julia Myers, ten and $\frac{75}{100}$ feet; southwestwardly by other land now or formerly of the same, forty-one and $\frac{75}{100}$ feet; and northwestwardly by land now or formerly of the Proprietors of Model Lodging House, one hundred thirty-nine and $\frac{75}{100}$ feet: containing four thousand three hundred and twenty-one square feet, more or less.

No. 32, (corner of Osborn pl.)

A parcel of land now or formerly belonging to the PROPRIETORS OF MODEL LODGING HOUSE, bounded as follows, viz: — Northeastwardly by Pleasant street, there measuring thirty and $\frac{33}{100}$ feet; southeastwardly by land now or formerly of the heirs of Thomas Brewer and by land now or formerly of Julia Myers, one hundred eighty-three and $\frac{50}{100}$ feet; southwestwardly by Ohio place, two feet; again southeastwardly by the same and by land now or formerly of Ann D. Rhodes, forty-four and $\frac{50}{100}$ feet; southwestwardly again by land now or formerly of the heirs of Samuel R. M. Holbrook, sixty-eight and $\frac{50}{100}$ feet; and northwestwardly by Osborn place, two hundred twenty-eight and $\frac{33}{100}$ feet: containing eleven thousand three hundred and sixty-five square feet, more or less.

A parcel of land now or formerly belonging to ABBY W. BLAKE, ALMIRA BLAKE and MARY P. BLAKE, bounded as follows, viz: — Northeastwardly by Pleasant street, there measuring, on two lines, nineteen and $\frac{90}{100}$ feet and twelve and $\frac{20}{100}$ feet; southeastwardly by Osborn place, one hundred five and $\frac{48}{100}$ feet; southwestwardly by land now or formerly of Regina Gunzenheiser, thirty-five and $\frac{58}{100}$ feet; and northwestwardly by Claflen place, one hundred four and $\frac{84}{100}$ feet: containing three thousand five hundred and forty-seven square feet, more or less. Pleasant st. Southwest side. No. 36, (corners of Osborn place and Claflen place.)

A parcel of land now or formerly belonging to ALBERT W. NICKERSON, AGNES M. NICKERSON and ALBERT W. NICKERSON GUARDIAN, bounded as follows, viz: — Northeastwardly by Pleasant street, there measuring thirty feet; southeastwardly by Claflen place, on two lines, one hundred five and $\frac{20}{100}$ feet and seventy-nine and $\frac{80}{100}$ feet; southwestwardly by the same, thirty-five and $\frac{75}{100}$ feet; and northwestwardly by Wheeler's court, on two lines, one hundred twenty-two and $\frac{35}{100}$ feet and sixty-two and $\frac{55}{100}$ feet: containing six thousand one hundred and three square feet, more or less. No. 40, (corners of Claflen place and Wheeler's court.)

A parcel of land now or formerly belonging to BERNARD HEINEMANN, bounded as follows, viz: — Northeastwardly by Pleasant street, there measuring sixteen and $\frac{58}{100}$ feet; southeastwardly by Wheeler's court, fifty-five and $\frac{64}{100}$ feet; southwestwardly by land now or formerly of the heirs of William Bollman, seventeen and $\frac{96}{100}$ feet; and northwestwardly by land now or formerly of Samuel Meek, fifty-five and $\frac{66}{100}$ feet: containing nine hundred and sixty-one square feet, more or less. No. 42, (corner of Wheeler's court.)

A parcel of land now or formerly belonging to SAMUEL MEEK, bounded as follows, viz: — Northeastwardly by Pleasant street, there measuring sixteen and $\frac{39}{100}$ feet; No. 44.

Pleasant st. Southwest side. No. 44.

southeastwardly by land now or formerly of Bernard Heinemann, fifty-five and $\frac{66}{100}$ feet; southwestwardly by land now or formerly of the heirs of William Bollman, sixteen and $\frac{7}{100}$ feet; and northwestwardly by land now or formerly of Mary A. Shea and by land now or formerly of Jeremiah Brown, fifty-five and $\frac{68}{100}$ feet: containing nine hundred and four square feet, more or less.

No. 48, (corner of Kirkland street.)

A parcel of land now or formerly belonging to JEREMIAH BROWN, bounded as follows, viz: — Northeastwardly by Pleasant street, there measuring thirty-two and $\frac{31}{100}$ feet; southeastwardly by land now or formerly of Samuel Meek, thirty-one and $\frac{77}{100}$ feet; southwestwardly by land now or formerly of Mary A. Shea, thirty-three and $\frac{1}{100}$ feet; and northwestwardly by Kirkland street, thirty-one and $\frac{13}{100}$ feet: containing one thousand and twenty-six square feet, more or less.

No. 52, (corner of Kirkland street.)

A parcel of land now or formerly belonging to FREEMAN J. DOE, bounded as follows, viz: — Northeastwardly by Pleasant street, there measuring thirty-two feet; southeastwardly by Kirkland street, eighty-five feet; southwestwardly by land now or formerly of James Cummings, thirty-two feet; and northwestwardly by land now or formerly of Mary Coolidge and by land now or formerly of the heirs of Mary Jarvis, eighty-five and $\frac{17}{100}$ feet: containing two thousand seven hundred and twenty-three square feet, more or less.

Nos. 54, 56, (corner of Porter st.)

A parcel of land now or formerly belonging to the HEIRS OF MARY JARVIS, bounded as follows, viz: — Northeastwardly by Pleasant street, there measuring forty-two and $\frac{75}{100}$ feet; southeastwardly by land now or formerly of Freeman J. Doe, seventy feet; southwestwardly by land now or formerly of Mary Coolidge, forty and $\frac{67}{100}$ feet; and northwestwardly by Porter street, sixty-nine and $\frac{82}{100}$ feet:

containing two thousand nine hundred and forty-eight square feet, more or less. Pleasant st. Southwest side.

Another parcel of land now or formerly belonging to the HEIRS OF MARY JARVIS, bounded as follows, viz: — Northeastwardly by Pleasant street, there measuring thirty-one and $\frac{96}{100}$ feet; southeastwardly by Porter street, one hundred sixteen and $\frac{18}{100}$ feet; southwestwardly by land now or formerly of Calvin Damon, thirty-two and $\frac{43}{100}$ feet; northwestwardly by land now or formerly of Lyman White and by land now or formerly of Charles H. Bacon, sixty-five and $\frac{45}{100}$ feet; northeastwardly by land now or formerly of Mary Gilbert, $\frac{32}{100}$ of a foot; and northwestwardly again by the same, fifty and $\frac{75}{100}$ feet: containing three thousand seven hundred and forty-three square feet, more or less. No. 60, (corner of Porter st.)

X

R.

A parcel of land now or formerly belonging to BAILEY T. MILLS, bounded as follows, viz: — Southeastwardly by Porter street, there measuring forty-five and $\frac{3}{100}$ feet; southwestwardly by Indiana place, thirteen and $\frac{61}{100}$ feet; northwestwardly by land now or formerly of Harriet A. Mills, forty-four and $\frac{99}{100}$ feet; and northeastwardly by land now or formerly of Elizabeth F. Dwelley, thirteen and $\frac{57}{100}$ feet: containing six hundred and twelve square feet, more or less. Porter st. Northwest side. No. 48, (corner of Indiana place.)

X

D. R.

A parcel of land now or formerly belonging to ELIZABETH F. DWELLEY, bounded as follows, viz: — Southeastwardly by Porter street, there measuring twenty-four and $\frac{31}{100}$ feet; southwestwardly by land now or formerly of Bailey T. Mills and by land now or formerly of Harriet A. Mills, thirty-one and $\frac{75}{100}$ feet; northwestwardly by land now or formerly of George S. Derby, two and $\frac{90}{100}$ feet; northeastwardly by land now or formerly of Anna Dolan, three and $\frac{56}{100}$ feet; again northwestwardly by the same, five and No. 46.

Copyright

Porter st. Northwest side. No. 46.

$\frac{83}{100}$ feet; northeastwardly again by the same, on two lines, seven and $\frac{34}{100}$ feet and seven and $\frac{30}{100}$ feet; again northwestwardly by the same, $\frac{34}{100}$ of a foot; and northeastwardly again by the same, eighteen and $\frac{70}{100}$ feet: containing four hundred and seventeen square feet, more or less.

No. 44.

A parcel of land now or formerly belonging to ANNA DOLAN, bounded as follows, viz: — Southeastwardly by Porter street, there measuring eighteen and $\frac{41}{100}$ feet; southwestwardly by land now or formerly of Elizabeth F. Dwelley, eighteen and $\frac{70}{100}$ feet; again southeastwardly by the same, $\frac{34}{100}$ of a foot; southwestwardly again by the same, on two lines, seven and $\frac{30}{100}$ feet and seven and $\frac{34}{100}$ feet; again southeastwardly by the same, five and $\frac{83}{100}$ feet; southwestwardly again by the same, three and $\frac{56}{100}$ feet; northwestwardly by land now or formerly of George S. Derby and by land now or formerly of Mary A. A. Huntington, forty and $\frac{49}{100}$ feet; and northeastwardly by land now or formerly of Julia E. Cunningham, thirty-two and $\frac{1}{100}$ feet: containing nine hundred and fifty-five square feet, more or less.

X

D.R.

No. 42.

A parcel of land now or formerly belonging to JULIA E. CUNNINGHAM, bounded as follows, viz: — Southeastwardly by Porter street, there measuring twenty and $\frac{6}{100}$ feet; southwestwardly by land now or formerly of Anna Dolan, thirty-two and $\frac{1}{100}$ feet; northwestwardly by land now or formerly of Mary A. A. Huntington and by land now or formerly of George F. Suck, twenty and $\frac{15}{100}$ feet; and northeastwardly by land now or formerly of Sarah E. Pickett, thirty-one and $\frac{99}{100}$ feet: containing six hundred and forty-three square feet, more or less.

X

D.R.

No. 40.

A parcel of land now or formerly belonging to SARAH E. PICKETT, bounded as follows, viz: — Southeastwardly by

Porter street, there measuring twenty and $\frac{5}{100}$ feet; southwestwardly by land now or formerly of Julia E. Cunningham, thirty-one and $\frac{99}{100}$ feet; northwestwardly by land now or formerly of George F. Suck and by land now or formerly of Joseph Murillo, nineteen and $\frac{97}{100}$ feet; and northeastwardly by land now or formerly of Jairus A. Frost, thirty-one and $\frac{98}{100}$ feet: containing six hundred and forty square feet, more or less. Porter st. Northwest side. No. 40.

A parcel of land now or formerly belonging to JAIRUS A. FROST, bounded as follows, viz: — Southeastwardly by Porter street, there measuring nineteen and $\frac{98}{100}$ feet: southwestwardly by land now or formerly of Sarah E. Pickett, thirty-one and $\frac{98}{100}$ feet; northwestwardly by land now or formerly of Joseph Murillo and by land now or formerly of Samuel Jennison, twenty feet; and northeastwardly by land now or formerly of Daniel T. Lothrop, thirty-one and $\frac{97}{100}$ feet: containing six hundred and thirty-nine square feet, more or less. No. 38.

A parcel of land now or formerly belonging to DANIEL T. LOTHROP, bounded as follows, viz: — Southeastwardly by Porter street, there measuring nineteen and $\frac{98}{100}$ feet; southwestwardly by land now or formerly of Jairus A. Frost, thirty-one and $\frac{97}{100}$ feet; northwestwardly by land now or formerly of Samuel Jennison and by land now or formerly of Margaret L. Prince, twenty and $\frac{10}{100}$ feet; and northeastwardly by land now or formerly of the heirs of Edward S. Bonney, thirty-one and $\frac{96}{100}$ feet: containing six hundred and thirty-nine square feet, more or less. No. 36.

A parcel of land now or formerly belonging to the HEIRS OF EDWARD S. BONNEY, bounded as follows, viz: — Southeastwardly by Porter street, there measuring twenty feet; southwestwardly by land now or formerly of Daniel No. 34.

Porter st. Northwest side. No. 34.

T. Lothrop, thirty-one and $\frac{96}{100}$ feet; northwestwardly by land now or formerly of Margaret L. Prince and by land now or formerly of Nathaniel B. Doggett, twenty and $\frac{1}{100}$ feet; and northeastwardly by other land now or formerly of Nathaniel B. Doggett, thirty-one and $\frac{90}{100}$ feet: containing six hundred and thirty-nine square feet, more or less.

No. 32.

A parcel of land now or formerly belonging to NATHANIEL B. DOGGETT, bounded as follows, viz: — Southeastwardly by Porter street, there measuring nineteen and $\frac{97}{100}$ feet; southwestwardly by land now or formerly of the heirs of Edward S. Bonney, thirty-one and $\frac{90}{100}$ feet; northwestwardly by other land now or formerly of Nathaniel B. Doggett and by land now or formerly of Harriet A. Dewhurst, twenty feet; and northeastwardly by land now or formerly of Charles K. Darling, thirty-one and $\frac{80}{100}$ feet: containing six hundred and thirty-seven square feet, more or less.

No. 28.

Sold by Julius Fritz

A parcel of land now or formerly belonging to CHARLES K. DARLING, bounded as follows, viz: — Southeastwardly by Porter street, there measuring twenty feet; southwestwardly by land now or formerly of Nathaniel B. Doggett, thirty-one and $\frac{80}{100}$ feet; northwestwardly by land now or formerly of Harriet A. Dewhurst and by land now or formerly of the heirs of John Smith, twenty feet; and northeastwardly by land now or formerly of Samuel Parkhurst, thirty-two feet: containing six hundred and thirty-eight square feet, more or less.

No. 26.

Sold to Conrad H. Gimbach Oct 5. 72

A parcel of land now or formerly belonging to SAMUEL PARKHURST, bounded as follows, viz: — Southeastwardly by Porter street, there measuring twenty and $\frac{7}{100}$ feet; southwestwardly by land now or formerly of Charles K. Darling, thirty-two feet; northwestwardly by land now or formerly of the heirs of John Smith and by land now or formerly of

Harriet P. P. Ryder, twenty and $\frac{15}{100}$ feet; and northeastwardly by land now or formerly of James McNeil, thirty-two feet: containing six hundred and forty-four square feet, more or less. Porter st. Northwest side. No. 26.

A parcel of land now or formerly belonging to JAMES MCNEIL, bounded as follows, viz: — Southeastwardly by Porter street, there measuring twenty-one feet; southwestwardly by land now or formerly of Samuel Parkhurst, thirty-two feet; northwestwardly by land now or formerly of Harriet P. P. Ryder and by land now or formerly of the heirs of Thacher Beal, twenty-one and $\frac{7}{100}$ feet; and northeastwardly by land now or formerly of Sarah A. Fernald and Sarah B. Hunting, thirty-one and $\frac{90}{100}$ feet: containing six hundred and seventy-two square feet, more or less. No 24.

A parcel of land now or formerly belonging to SARAH A. FERNALD and SARAH B. HUNTING, bounded as follows, viz: — Southeastwardly by Porter street, there measuring twenty and $\frac{10}{100}$ feet; southwestwardly by land now or formerly of James McNeil, thirty-one and $\frac{90}{100}$ feet; northwestwardly by land now or formerly of the heirs of Thacher Beal and by land now or formerly of George Norton, twenty and $\frac{10}{100}$ feet; and northeastwardly by land now or formerly of Ebenezer W. Tolman, thirty-one and $\frac{81}{100}$ feet: containing six hundred and forty square feet, more or less. No. 22.

A parcel of land now or formerly belonging to EBENEZER W. TOLMAN, bounded as follows, viz: — Southeastwardly by Porter street, there measuring twenty and $\frac{4}{100}$ feet; southwestwardly by land now or formerly of Sarah A. Fernald and Sarah B. Hunting, thirty-one and $\frac{81}{100}$ feet; northwestwardly by land now or formerly of George Norton and by land now or formerly of John K. Bickum, twenty and $\frac{5}{100}$ feet; and northeastwardly by land now or formerly of No. 20.

Porter st. Northwest side.

Lemuel A. Cooledge, thirty-one and $\frac{79}{100}$ feet: containing six hundred and thirty-seven square feet, more or less.

No. 18.

A parcel of land now or formerly belonging to LEMUEL A. COOLEDGE, bounded as follows, viz: — Southeastwardly by Porter street, there measuring twenty and $\frac{12}{100}$ feet; southwestwardly by land now or formerly of Ebenezer W. Tolman, thirty-one and $\frac{79}{100}$ feet; northwestwardly by land now or formerly of John K. Bickum and by land now or formerly of Joshua Emmons, twenty feet; and northeastwardly by land now or formerly of Hannah Smith, thirty-one and $\frac{75}{100}$ feet: containing six hundred and thirty-seven square feet, more or less.

No. 16.

A parcel of land now or formerly belonging to HANNAH SMITH, bounded as follows, viz: — Southeastwardly by Porter street, there measuring twenty and $\frac{30}{100}$ feet; southwestwardly by land now or formerly of Lemuel A. Cooledge, thirty-one and $\frac{75}{100}$ feet; northwestwardly by land now or formerly of Joshua Emmons and by land now or formerly of George B. Parks, nineteen and $\frac{98}{100}$ feet; northeastwardly by land now or formerly of Uriah A. Boyden, fourteen and $\frac{67}{100}$ feet; again northwestwardly by the same, $\frac{33}{100}$ of a foot; and northeastwardly again by the same, seventeen and $\frac{14}{100}$ feet: containing six hundred and forty square feet, more or less.

No. 14.

A parcel of land now or formerly belonging to URIAH A. BOYDEN, bounded as follows, viz: — Southeastwardly by Porter street, there measuring twenty and $\frac{67}{100}$ feet; southwestwardly by land now or formerly of Hannah Smith, seventeen and $\frac{14}{100}$ feet; again southeastwardly by the same, $\frac{33}{100}$ of a foot; southwestwardly again by the same, fourteen and $\frac{67}{100}$ feet; northwestwardly by land now or formerly of George B. Parks, twenty and $\frac{62}{100}$ feet; and northeastwardly by

land now or formerly of John Bordman, thirty-one and $\frac{74}{100}$ feet: containing six hundred and fifty-six square feet, more or less. Porter st. Northwest side. No. 14.

A parcel of land now or formerly belonging to JOHN BORDMAN, bounded as follows, viz: — Southeastwardly by Porter street, there measuring twenty and $\frac{98}{100}$ feet; southwestwardly by land now or formerly of Uriah A. Boyden, thirty-one and $\frac{74}{100}$ feet; northwestwardly by land now or formerly of George B. Parks and by land now or formerly of the heirs of Lewis Stackpole, twenty and $\frac{95}{100}$ feet; and northeastwardly by land now or formerly of James A. Pine, thirty-one and $\frac{74}{100}$ feet: containing six hundred and sixty-five square feet, more or less. No. 12.

A parcel of land now or formerly belonging to JAMES A. PINE, bounded as follows, viz: — Southeastwardly by Porter street, there measuring twenty-one and $\frac{17}{100}$ feet; southwestwardly by land now or formerly of John Bordman, thirty-one and $\frac{74}{100}$ feet; northwestwardly by land now or formerly of the heirs of Lewis Stackpole and by land now or formerly of Thomas J. Hadley, twenty and $\frac{95}{100}$ feet; and northeastwardly by land now or formerly of Hannah and Susan Tates, thirty-one and $\frac{69}{100}$ feet: containing six hundred and sixty-eight square feet, more or less. No. 10.

A parcel of land now or formerly belonging to HANNAH AND SUSAN TATES, bounded as follows, viz: — Southeastwardly by Porter street, there measuring eighteen feet; southwestwardly by land now or formerly of James A. Pine, thirty-one and $\frac{69}{100}$ feet; northwestwardly by land now or formerly of Thomas J. Hadley and by land now or formerly of the heirs of Louis Dupee, seventeen and $\frac{94}{100}$ feet; and northeastwardly by land now or formerly of Betsey Foxcraft, thirty-one and $\frac{72}{100}$ feet: containing five hundred and seventy square feet, more or less. No. 8.

Porter st. Northwest side. No. 6.

A parcel of land now or formerly belonging to BETSEY FOXCRAFT, bounded as follows, viz: — Southeastwardly by Porter street, there measuring eighteen feet; southwestwardly by land now or formerly of Hannah and Susan Tates, thirty-one and $\frac{72}{100}$ feet; northwestwardly by land now or formerly of the heirs of Louis Dupee and by land now or formerly of Mary G. P. and Emeline Binney, eighteen feet; and northeastwardly by land now or formerly of Walter Crosby, thirty-one and $\frac{75}{100}$ feet: containing five hundred and seventy-one square feet, more or less.

No. 4.

A parcel of land now or formerly belonging to WALTER CROSBY, bounded as follows, viz: — Southeastwardly by Porter street, there measuring eighteen feet; southwestwardly by land now or formerly of Betsey Foxcraft, thirty-one and $\frac{75}{100}$ feet; northwestwardly by land now or formerly of Mary G. P. and Emeline Binney and by land now or formerly of David Townsend, eighteen feet; and northeastwardly by land now or formerly of Calvin Damon, thirty-two and $\frac{25}{100}$ feet: containing five hundred and seventy-six square feet, more or less.

No. 2.

A parcel of land now or formerly belonging to CALVIN DAMON, bounded as follows, viz: — Southeastwardly by Porter street, there measuring eighteen and $\frac{16}{100}$ feet; southwestwardly by land now or formerly of Walter Crosby, thirty-two and $\frac{25}{100}$ feet; northwestwardly by land now or formerly of David Townsend, eighteen and $\frac{19}{100}$ feet; and northeastwardly by land now or formerly of the heirs of Mary Jarvis, thirty-two and $\frac{43}{100}$ feet: containing five hundred and eighty-eight square feet, more or less.

Southeast side. No. 1.

A parcel of land now or formerly belonging to MARY COOLIDGE, bounded as follows, viz: — Northwestwardly by Porter street, there measuring twenty and $\frac{18}{100}$ feet; north-

eastwardly by land now or formerly of the heirs of Mary Jarvis, forty and $\frac{67}{100}$ feet; southeastwardly by land now or formerly of Freeman J. Doe and by land now or formerly of James Cummings, twenty and $\frac{7}{100}$ feet; and southwestwardly by land now or formerly of Horace Jenkins and by Porter street, forty and $\frac{67}{100}$ feet: containing eight hundred and eighteen square feet, more or less. Porter st. Southeast side. No. 1.

A parcel of land now or formerly belonging to HORACE JENKINS, bounded as follows, viz: — Northwestwardly by Porter street, there measuring twenty and $\frac{22}{100}$ feet; northeastwardly by land now or formerly of Mary Coolidge, forty and $\frac{44}{100}$ feet; southeastwardly by land now or formerly of James Cummings and by land now or formerly of Calvin Damon, twenty and $\frac{31}{100}$ feet; and southwestwardly by land now or formerly of the heirs of Mary Jarvis, forty and $\frac{27}{100}$ feet: containing eight hundred and eighteen square feet, more or less. No. 3.

A parcel of land now or formerly belonging to the HEIRS OF MARY JARVIS, bounded as follows, viz: — Northwestwardly by Porter street, there measuring nineteen and $\frac{72}{100}$ feet; northeastwardly by land now or formerly of Horace Jenkins, forty and $\frac{27}{100}$ feet; southeastwardly by land now or formerly of Calvin Damon and by land now or formerly of James Hennessey, twenty feet; and southwestwardly by land now or formerly of John Q. Adams, forty and $\frac{17}{100}$ feet: containing seven hundred and ninety-two square feet, more or less. No. 5.

A parcel of land now or formerly belonging to JOHN Q. ADAMS, bounded as follows, viz: — Northwestwardly by Porter street, there measuring twenty and $\frac{2}{100}$ feet; northeastwardly by land now or formerly of the heirs of Mary Jarvis, forty and $\frac{17}{100}$ feet; southeastwardly by land now No. 7.

Porter st. Southeast side. No. 7.

or formerly of James Hennessey and by land now or formerly of Caroline L. Porter, twenty feet; and southwestwardly by land now or formerly of the heirs of Mary Jarvis, forty and $\frac{6}{100}$ feet: containing eight hundred and two square feet, more or less.

No. 9.

A parcel of land now or formerly belonging to the HEIRS OF MARY JARVIS, bounded as follows, viz: — Northwestwardly by Porter street, there measuring twenty and $\frac{4}{100}$ feet; northeastwardly by land now or formerly of John Q. Adams, forty and $\frac{6}{100}$ feet; southeastwardly by land now or formerly of Caroline L. Porter and by land now or formerly of the heirs of Charles H. Lanman, twenty feet; and southwestwardly by land now or formerly of the heirs of Josiah Stedman, thirty-nine and $\frac{96}{100}$ feet: containing eight hundred and one square feet, more or less.

X R.

No. 11.

A parcel of land now or formerly belonging to the HEIRS OF JOSIAH STEDMAN, bounded as follows, viz: — Northwestwardly by Porter street, there measuring twenty feet; northeastwardly by land now or formerly of the heirs of Mary Jarvis, thirty-nine and $\frac{96}{100}$ feet; southeastwardly by land now or formerly of the heirs of Charles H. Lanman and by land now or formerly of William H. Cundy, twenty feet; and southwestwardly by land now or formerly of the heirs of Mary Jarvis, thirty-nine and $\frac{85}{100}$ feet: containing seven hundred and ninety-eight square feet, more or less.

X D. R.

No. 13.

A parcel of land now or formerly belonging to the HEIRS OF MARY JARVIS, bounded as follows, viz: — Northwestwardly by Porter street, there measuring twenty and $\frac{5}{100}$ feet; northeastwardly by land now or formerly of the heirs of Josiah Stedman, thirty-nine and $\frac{85}{100}$ feet; southeastwardly by land now or formerly of William H. Cundy and by land now or formerly of William A. Parker, twenty

X R.

feet; and southwestwardly by land now or formerly of John Carlton, thirty-nine and $\frac{75}{100}$ feet: containing seven hundred and ninety-six square feet, more or less. Porter st. Southeast side. No. 13.

A parcel of land now or formerly belonging to JOHN CARLTON, bounded as follows, viz:—Northwestwardly by Porter street, there measuring nineteen and $\frac{93}{100}$ feet; northeastwardly by land now or formerly of the heirs of Mary Jarvis, thirty-nine and $\frac{75}{100}$ feet; southeastwardly by land now or formerly of William A. Parker, by land now or formerly of Joseph Aulbach and by land now or formerly of James Hendley, twenty feet; and southwestwardly by land now or formerly of Bertha Levi, thirty-nine and $\frac{64}{100}$ feet: containing seven hundred and ninety-three square feet, more or less. No. 15.

A parcel of land now or formerly belonging to BERTHA LEVI, bounded as follows, viz:—Northwestwardly by Porter street, there measuring twenty and $\frac{4}{100}$ feet; northeastwardly by land now or formerly of John Carlton, thirty-nine and $\frac{64}{100}$ feet; southeastwardly by land now or formerly of James Hendley and by land now or formerly of Catherine McCarthy, twenty feet; and southwestwardly by land now or formerly of the heirs of John Doherty, thirty-nine and $\frac{54}{100}$ feet: containing seven hundred and ninety-three square feet, more or less. No. 17.

A parcel of land now or formerly belonging to the HEIRS OF JOHN DOHERTY, bounded as follows, viz:—Northwestwardly by Porter street, there measuring twenty and $\frac{14}{100}$ feet; northeastwardly by land now or formerly of Bertha Levi, thirty-nine and $\frac{54}{100}$ feet; southeastwardly by land now or formerly of Catherine McCarthy and by land now or formerly of Jacob Benari, twenty feet; and southwestwardly by land now or formerly of the heirs of Martha B. Gould, No. 19.

Porter st. Southeast side. No. 19.

thirty-nine and $\frac{44}{100}$ feet: containing seven hundred and ninety-two square feet, more or less.

No. 21.

A parcel of land now or formerly belonging to the HEIRS OF MARTHA B. GOULD, bounded as follows, viz: — Northwestwardly by Porter street, there measuring twenty feet; northeastwardly by land now or formerly of the heirs of John Doherty, thirty-nine and $\frac{44}{100}$ feet; southeastwardly by land now or formerly of Jacob Benari and by land now or formerly of Michael J. Flatley, twenty feet; and southwestwardly by land now or formerly of Edward S. Rhodes, thirty-nine and $\frac{33}{100}$ feet: containing seven hundred and eighty-eight square feet, more or less.

No. 23.

A parcel of land now or formerly belonging to EDWARD S. RHODES, bounded as follows, viz: — Northwestwardly by Porter street, there measuring nineteen and $\frac{98}{10}$ feet; northeastwardly by land now or formerly of the heirs of Martha B. Gould, thirty-nine and $\frac{33}{100}$ feet; southeastwardly by land now or formerly of Michael J. Flatley and by land now or formerly of Dennis F. Flagg, twenty feet; and southwestwardly by land now or formerly of Charles B. Whitney, thirty-nine and $\frac{23}{100}$ feet: containing seven hundred and eighty-five square feet, more or less.

No. 25.

A parcel of land now or formerly belonging to CHARLES B. WHITNEY, bounded as follows, viz: — Northwestwardly by Porter street, there measuring nineteen and $\frac{93}{100}$ feet; northeastwardly by land now or formerly of Edward S. Rhodes, thirty-nine and $\frac{23}{100}$ feet; southeastwardly by land now or formerly of Dennis F. Flagg and by land now or formerly of Helen McC. Fitts, twenty feet; and southwestwardly by land now or formerly of Joseph and Sarah Wells, thirty-nine and $\frac{12}{100}$ feet: containing seven hundred and eighty-two square feet, more or less.

A parcel of land now or formerly belonging to JOSEPH and SARAH WELLS, bounded as follows, viz: — Northwestwardly by Porter street, there measuring twenty and $\frac{2}{100}$ feet; northeastwardly by land now or formerly of Charles B. Whitney, thirty-nine and $\frac{12}{100}$ feet; southeastwardly by land now or formerly of Helen McC. Fitts and by land now or formerly of George C. Dunning, twenty feet; and southwestwardly by land now or formerly of the heirs of Joseph Richards, thirty-nine and $\frac{2}{100}$ feet: containing seven hundred and eighty-two square feet, more or less. Porter st. Southeast side. No. 27.

A parcel of land now or formerly belonging to the HEIRS OF JOSEPH RICHARDS, bounded as follows, viz: — Northwestwardly by Porter street, there measuring twenty and $\frac{7}{100}$ feet; northeastwardly by land now or formerly of Joseph and Sarah Wells, thirty-nine and $\frac{2}{100}$ feet; southeastwardly by land now or formerly of George C. Dunning and by land now or formerly of Aaron H. Allen, twenty feet; and southwestwardly by land now or formerly of Mary E. Flynn, thirty-eight and $\frac{92}{100}$ feet: containing seven hundred and eighty square feet, more or less. No. 29.

A parcel of land now or formerly belonging to MARY E. FLYNN, bounded as follows, viz: — Northwestwardly by Porter street, there measuring nineteen and $\frac{95}{100}$ feet; northeastwardly by land now or formerly of the heirs of Joseph Richards, thirty-eight and $\frac{92}{100}$ feet; southeastwardly by land now or formerly of Aaron H. Allen and by land now or formerly of the heirs of Richard Crease, twenty feet; and southwestwardly by land now or formerly of Isaac Levi, thirty-eight and $\frac{81}{100}$ feet: containing seven hundred and seventy-seven square feet, more or less. No. 31.

A parcel of land now or formerly belonging to ISAAC No. 33.

Porter st. Southeast side. No. 33.

LEVI, bounded as follows, viz: — Northwestwardly by Porter street, there measuring twenty and $\frac{9}{100}$ feet; northeastwardly by land now or formerly of Mary E. Flynn, thirty-eight and $\frac{81}{100}$ feet; southeastwardly by land now or formerly of the heirs of Richard Crease, by land now or formerly of Georgianna Nichols and by land now or formerly of George Z. Adams, twenty feet; and southwestwardly by land now or formerly of Sophia Teltow, thirty-eight and $\frac{71}{100}$ feet: containing seven hundred and seventy-seven square feet, more or less.

No. 35.

A parcel of land now or formerly belonging to SOPHIA TELTOW, bounded as follows, viz: — Northwestwardly by Porter street, there measuring twenty and $\frac{5}{100}$ feet; northeastwardly by land now or formerly of Isaac Levi, thirty-eight and $\frac{71}{100}$ feet; southeastwardly by land now or formerly of George Z. Adams, twenty feet; and southwestwardly by land now or formerly of the heirs of Mary Jarvis, thirty-eight and $\frac{60}{100}$ feet: containing seven hundred and seventy-three square feet, more or less.

Nos. 37, 39.

A parcel of land now or formerly belonging to the HEIRS OF MARY JARVIS, bounded as follows, viz: — Northwestwardly by Porter street, there measuring eighty-seven and $\frac{37}{100}$ feet; northeastwardly by land now or formerly of Sophia Teltow, thirty-eight and $\frac{60}{100}$ feet; southeastwardly by land now or formerly of George Z. Adams and by land now or formerly of Luther Blodgett, on two lines, twenty-six feet and twenty-eight and $\frac{50}{100}$ feet; and southwestwardly by said land now or formerly of Luther Blodgett and by land now or formerly of Benjamin Johnson, fifty-five and $\frac{50}{100}$ feet: containing two thousand eight hundred and ninety-seven square feet, more or less.

No. 41.

A parcel of land now or formerly belonging to BENJAMIN

JOHNSON, bounded as follows, viz: — Northwestwardly by Porter street, there measuring twenty-three and $\frac{4}{100}$ feet; northeastwardly by land now or formerly of the heirs of Mary Jarvis, forty-five and $\frac{83}{100}$ feet; southeastwardly by land now or formerly of Luther Blodgett, eighteen feet; and southwestwardly by land now or formerly of Sanborn Fifield and by land now or formerly of William E. French and Jeduthan Fowle, sixty-one and $\frac{33}{100}$ feet: containing nine hundred and seventy square feet, more or less. Porter st. Southeast side. No. 41.

A parcel of land now or formerly belonging to LUTHER BLODGETT, bounded as follows, viz: — Southeastwardly by Kirkland street, there measuring, on two lines, thirty-three and $\frac{62}{100}$ feet and thirteen and $\frac{30}{100}$ feet; southwestwardly by land now or formerly of Newman S. Wax and by land now or formerly of Luther Clark, William Rogers and James Reed trustees, forty and $\frac{50}{100}$ feet; northwestwardly by land now or formerly of Sanborn Fifield and by land now or formerly of Benjamin Johnson, nineteen and $\frac{54}{100}$ feet; northeastwardly by land now or formerly of the heirs of Mary Jarvis, nine and $\frac{67}{100}$ feet; again northwestwardly by the same, twenty-eight and $\frac{50}{100}$ feet; and northeastwardly again by land now or formerly of George Z. Adams, thirty-nine and $\frac{50}{100}$ feet: containing one thousand six hundred and thirty-two square feet, more or less. Kirkland street. Northwest side. Nos. 41, 39.

A parcel of land now or formerly belonging to GEORGE Z. ADAMS, bounded as follows, viz: — Southeastwardly by Kirkland street, there measuring twenty-three and $\frac{88}{100}$ feet; southwestwardly by land now or formerly of Luther Blodgett, thirty-nine and $\frac{50}{100}$ feet; northwestwardly by land now or formerly of the heirs of Mary Jarvis, by land now or formerly of Sophia Teltow and by land now or formerly of Isaac Levi, forty-seven feet; and northeastwardly by land now or formerly of Georgianna Nichols, thirty-two feet: No. 37.

Kirkland street. Northwest side.

containing one thousand one hundred and thirty-four square feet, more or less.

No. 35.

A parcel of land now or formerly belonging to GEORGIANNA NICHOLS, bounded as follows, viz: — Southeastwardly by Kirkland street, there measuring seventeen and $\frac{96}{100}$ feet; southwestwardly by land now or formerly of George Z. Adams, thirty-two feet; northwestwardly by land now or formerly of Isaac Levi, eighteen feet; and northeastwardly by land now or formerly of the heirs of Richard Crease, thirty-two feet: containing five hundred and seventy-five square feet, more or less.

No. 33.

A parcel of land now or formerly belonging to the HEIRS OF RICHARD CREASE, bounded as follows, viz: — Southeastwardly by Kirkland street, there measuring eighteen and $\frac{6}{100}$ feet; southwestwardly by land now or formerly of Georgianna Nichols, thirty-two feet; northwestwardly by land now or formerly of Isaac Levi and by land now or formerly of Mary E. Flynn, eighteen feet; and northeastwardly by land now or formerly of Aaron H. Allen, thirty-two feet: containing five hundred and seventy-seven square feet, more or less.

No. 31.

A parcel of land now or formerly belonging to AARON H. ALLEN, bounded as follows, viz: — Southeastwardly by Kirkland street, there measuring eighteen and $\frac{6}{100}$ feet; southwestwardly by land now or formerly of the heirs of Richard Crease, thirty-two feet; northwestwardly by land now or formerly of Mary E. Flynn and by land now or formerly of the heirs of Joseph Richards, eighteen feet; and northeastwardly by land now or formerly of George C. Dunning, thirty-two feet: containing five hundred and seventy-six square feet, more or less.

Kirkland street. Northwest side. No. 29.

A parcel of land now or formerly belonging to GEORGE C. DUNNING, bounded as follows, viz: — Southeastwardly by Kirkland street, there measuring seventeen and $\frac{51}{100}$ feet; southwestwardly by land now or formerly of Aaron H. Allen, thirty-two feet; northwestwardly by land now or formerly of the heirs of Joseph Richards and by land now or formerly of Joseph and Sarah Wells, eighteen feet; and northeastwardly by land now or formerly of Helen McC. Fitts, thirty-two feet: containing five hundred and sixty-eight square feet, more or less.

No. 27.

A parcel of land now or formerly belonging to HELEN McC. FITTS, bounded as follows, viz: — Southeastwardly by Kirkland street, there measuring eighteen feet; southwestwardly by land now or formerly of George C. Dunning, thirty-two feet; northwestwardly by land now or formerly of Joseph and Sarah Wells and by land now or formerly of Charles B. Whitney, eighteen feet; and northeastwardly by land now or formerly of Dennis F. Flagg, thirty-two feet: containing five hundred and seventy-six square feet, more or less.

No. 25.

A parcel of land now or formerly belonging to DENNIS F. FLAGG, bounded as follows, viz: — Southeastwardly by Kirkland street, there measuring eighteen and $\frac{10}{100}$ feet; southwestwardly by land now or formerly of Helen McC. Fitts, thirty-two feet; northwestwardly by land now or formerly of Charles B. Whitney and by land now or formerly of Edward S. Rhodes, eighteen feet; and northeastwardly by land now or formerly of Michael J. Flatley, thirty-two feet: containing five hundred and seventy-seven square feet, more or less.

No. 23.

A parcel of land now or formerly belonging to MICHAEL J. FLATLEY, bounded as follows, viz: — Southeastwardly

Kirkland street. Northwest side. No. 23.

by Kirkland street, there measuring eighteen and $\frac{6}{100}$ feet; southwestwardly by land now or formerly of Dennis F. Flagg, thirty-two feet; northwestwardly by land now or formerly of Edward S. Rhodes and by land now or formerly of the heirs of Martha B. Gould, eighteen feet; and northeastwardly by land now or formerly of Jacob Benari, thirty-two feet: containing five hundred and seventy seven square feet, more or less. pass -

No. 21.

A parcel of land now or formerly belonging to JACOB BENARI, bounded as follows, viz: — Southeastwardly by Kirkland street, there measuring eighteen and $\frac{3}{100}$ feet; southwestwardly by land now or formerly of Michael J. Flatley, thirty-two feet; northwestwardly by land now or formerly of the heirs of Martha B. Gould and by land now or formerly of the heirs of John Doherty, eighteen feet; and northeastwardly by land now or formerly of Catherine McCarthy, thirty-two feet: containing five hundred and seventy-six square feet, more or less.

X

DR.

well

No. 19.

A parcel of land now or formerly belonging to CATHERINE MCCARTHY, bounded as follows, viz: — Southeastwardly by Kirkland street, there measuring eighteen feet: southwestwardly by land now or formerly of Jacob Benari, thirty-two feet; northwestwardly by land now or formerly of the heirs of John Doherty and by land now or formerly of Bertha Levi, eighteen feet; and northeastwardly by land now or formerly of James Hendley, thirty-two feet: containing five hundred and seventy-six square feet, more or less.

X

DR.

pass.

July 20 to date.

No. 17.

A parcel of land now or formerly belonging to JAMES HENDLEY, bounded as follows, viz: — Southeastwardly by Kirkland street, there measuring eighteen and $\frac{6}{100}$ feet; southwestwardly by land now or formerly of Catherine

X

Deed to Michael J. Flatley.

McCarthy, thirty-two feet; northwestwardly by land now or formerly of Bertha Levi and by land now or formerly of John Carlton, eighteen feet; and northeastwardly by land now or formerly of Joseph Aulbach, thirty-two feet: containing five hundred and seventy-six square feet, more or less. Kirkland street. Northwest side. No. 17.

A parcel of land now or formerly belonging to JOSEPH AULBACH, bounded as follows, viz:—Southeastwardly by Kirkland street, there measuring seventeen and $\frac{96}{100}$ feet; southwestwardly by land now or formerly of James Hendley, thirty-two feet; northwestwardly by land now or formerly of John Carlton, eighteen feet; and northeastwardly by land now or formerly of William A. Parker, thirty-two feet: containing five hundred and seventy-five square feet, more or less. No. 15.

A parcel of land now or formerly belonging to WILLIAM A. PARKER, bounded as follows, viz:—Southeastwardly by Kirkland street, there measuring seventeen and $\frac{98}{100}$ feet; southwestwardly by land now or formerly of Joseph Aulbach, thirty-two feet; northwestwardly by land now or formerly of John Carlton and by land now or formerly of the heirs of Mary Jarvis, eighteen feet; and northeastwardly by land now or formerly of William H. Cundy, thirty-two feet: containing five hundred and seventy-five square feet, more or less. No. 13.

A parcel of land now or formerly belonging to WILLIAM H. CUNDY, bounded as follows, viz:—Southeastwardly by Kirkland street, there measuring eighteen and $\frac{12}{100}$ feet; southwestwardly by land now or formerly of William A. Parker, thirty-two feet; northwestwardly by land now or formerly of the heirs of Mary Jarvis and by land now or formerly of the heirs of Josiah Stedman, eighteen feet; and No. 11.

Kirkland street. Northwest side. No. 11.

northeastwardly by land now or formerly of the heirs of Charles H. Lanman, thirty-two feet: containing five hundred and seventy-eight square feet, more or less.

No. 9.

A parcel of land now or formerly belonging to the HEIRS OF CHARLES H. LANMAN, bounded as follows, viz: — Southeastwardly by Kirkland street, there measuring seventeen and $\frac{89}{100}$ feet; southwestwardly by land now or formerly of William H. Cundy, thirty-two feet; northwestwardly by land now or formerly of the heirs of Josiah Stedman and by land now or formerly of the heirs of Mary Jarvis, eighteen feet; and northeastwardly by land now or formerly of Caroline L. Porter, thirty-two feet: containing five hundred and seventy-four square feet, more or less.

No. 7.

A parcel of land now or formerly belonging to CAROLINE L. PORTER, bounded as follows, viz: — Southeastwardly by Kirkland street, there measuring eighteen and $\frac{8}{100}$ feet; southwestwardly by land now or formerly of the heirs of Charles H. Lanman, thirty-two feet; northwestwardly by land now or formerly of the heirs of Mary Jarvis and by land now or formerly of John Q. Adams, eighteen feet; and northeastwardly by land now or formerly of James Hennessey, thirty-two feet: containing five hundred and seventy-eight square feet, more or less.

No. 5.

A parcel of land now or formerly belonging to JAMES HENNESSEY, bounded as follows, viz: — Southeastwardly by Kirkland street, there measuring eighteen and $\frac{2}{100}$ feet; southwestwardly by land now or formerly of Caroline L. Porter, thirty-two feet; northwestwardly by land now or formerly of John Q. Adams and by land now or formerly of the heirs of Mary Jarvis, eighteen feet; and northeastwardly by land now or formerly of Calvin Damon, thirty-two feet: containing five hundred and seventy-six square feet, more or less.

A parcel of land now or formerly belonging to CALVIN DAMON, bounded as follows, viz: — Southeastwardly by Kirkland street, there measuring eighteen and $\frac{3}{100}$ feet; southwestwardly by land now or formerly of James Hennessey, thirty-two feet; northwestwardly by land now or formerly of the heirs of Mary Jarvis and by land now or formerly of Horace Jenkins, eighteen feet; and northeastwardly by land now or formerly of James Cummings, thirty-two feet: containing five hundred and seventy-six square feet, more or less. Kirkland street. Northwest side. No. 3.

A parcel of land now or formerly belonging to JAMES CUMMINGS, bounded as follows, viz: — Southeastwardly by Kirkland street, there measuring eighteen feet; southwestwardly by land now or formerly of Calvin Damon, thirty-two feet; northwestwardly by land now or formerly of Horace Jenkins and by land now or formerly of Mary Coolidge, eighteen feet; and northeastwardly by land now or formerly of Freeman J. Doe, thirty-two feet: containing five hundred and seventy-six square feet, more or less. No. 1.

A parcel of land now or formerly belonging to MARY A. SHEA, bounded as follows, viz: — Northwestwardly by Kirkland street, there measuring twenty-five and $\frac{5}{100}$ feet; northeastwardly by land now or formerly of Jeremiah Brown, thirty-three and $\frac{1}{100}$ feet; southeastwardly by land now or formerly of Samuel Meek and by land now or formerly of the heirs of William Bollman, twenty-five and $\frac{69}{100}$ feet; and southwestwardly by land now or formerly of Patrick O'Neil, thirty-three and $\frac{50}{100}$ feet: containing eight hundred and forty-four square feet, more or less. Southeast side. No. 6.

A parcel of land now or formerly belonging to PATRICK O'NEIL, bounded as follows, viz: — Northwestwardly by No. 8.

Kirkland street. Southeast side. No. 8.

Kirkland street, there measuring twenty-five and $\frac{27}{100}$ feet; northeastwardly by land now or formerly of Mary A. Shea, thirty-three and $\frac{50}{100}$ feet; southeastwardly by land now or formerly of the heirs of William Bollman, twenty-five and $\frac{69}{100}$ feet; and southwestwardly by land now or formerly of George Paul, thirty-three and $\frac{78}{100}$ feet: containing eight hundred and fifty-seven square feet, more or less.

no /1.

No. 10.

A parcel of land now or formerly belonging to GEORGE PAUL, bounded as follows, viz: — Northwestwardly by Kirkland street, there measuring nineteen and $\frac{95}{100}$ feet; northeastwardly by land now or formerly of Patrick O'Neil, thirty-three and $\frac{78}{100}$ feet; southeastwardly by land now or formerly of the heirs of William Bollman and by land now or formerly of Martha A. Hawes, nineteen and $\frac{75}{100}$ feet; and southeastwardly by land now or formerly of Mary A. Whitney, thirty-three and $\frac{87}{100}$ feet: containing six hundred and seventy-one square feet, more or less.

D. R.

wall

No. 12.

A parcel of land now or formerly belonging to MARY A. WHITNEY, bounded as follows, viz: — Northwestwardly by Kirkland street, there measuring twenty and $\frac{4}{100}$ feet; northeastwardly by land now or formerly of George Paul and by land now or formerly of Martha A. Hawes, thirty-four and $\frac{87}{100}$ feet; southeastwardly by said land now or formerly of Martha A Hawes, nine feet; southwestwardly by the same, one foot; again southeastwardly by the same, eleven and $\frac{12}{100}$ feet; and southwestwardly again by land now or formerly of William Moorhead, thirty-four and $\frac{4}{100}$ feet: containing six hundred and ninety-one square feet, more or less.

Sold to J. Watson Oct. 19. 1

Deed

wall

No. 14.

A parcel of land now or formerly belonging to WILLIAM MOORHEAD, bounded as follows, viz: — Northwestwardly by Kirkland street, there measuring twenty and $\frac{10}{100}$ feet;

Suit.

J. R.

northeastwardly by land now or formerly of Mary A. Whitney, thirty-four and $\frac{4}{100}$ feet; southeastwardly by land now or formerly of Martha A. Hawes, twenty feet; and southwestwardly by land now or formerly of Ann D. Rhodes, thirty-four and $\frac{23}{100}$ feet: containing six hundred and eighty-five square feet, more or less. Kirkland street. Southeast side. No. 14.

wall

A parcel of land now or formerly belonging to ANN D. RHODES, bounded as follows, viz: — Northwestwardly by Kirkland street, there measuring twenty and $\frac{7}{100}$ feet; northeastwardly by land now or formerly of William Moorhead, thirty-four and $\frac{23}{100}$ feet; southeastwardly by land now or formerly of Martha A. Hawes and by land now or formerly of the heirs of Joseph Gavett, twenty and $\frac{22}{100}$ feet; and southwestwardly by land now or formerly of Isaac Adams, thirty-four and $\frac{42}{100}$ feet: containing six hundred and ninety-one square feet, more or less. No. 16.

wall

A parcel of land now or formerly belonging to ISAAC ADAMS, bounded as follows, viz: — Northwestwardly by Kirkland street, there measuring twenty feet; northeastwardly by land now or formerly of Ann D. Rhodes, thirty-four and $\frac{42}{100}$ feet; southeastwardly by land now or formerly of the heirs of Joseph Gavett, twenty feet; and southwestwardly by land now or formerly of George D. Welles, thirty-four and $\frac{60}{100}$ feet: containing six hundred and ninety square feet, more or less. No. 18.

wall

A parcel of land now or formerly belonging to GEORGE D. WELLES, bounded as follows, viz: — Northwestwardly by Kirkland street, there measuring twenty and $\frac{16}{100}$ feet; northeastwardly by land now or formerly of Isaac Adams, thirty-four and $\frac{60}{100}$ feet; southeastwardly by land now or formerly of the heirs of Joseph Gavett and by land now or formerly of the estate of Thomas Thompson, twenty and No. 20.

wall

Kirkland street. Southeast side. No. 20.

$\frac{8}{100}$ feet; and southwestwardly by land now or formerly of Albion P. Ham, thirty-four and $\frac{79}{100}$ feet: containing six hundred and ninety-eight square feet, more or less.

trall

No. 22.

A parcel of land now or formerly belonging to ALBION P. HAM, bounded as follows, viz: — Northwestwardly by Kirkland street, there measuring twenty and $\frac{9}{100}$ feet; northeastwardly by land now or formerly of George D. Welles, thirty-four and $\frac{79}{100}$ feet; southeastwardly by land now or formerly of the estate of Thomas Thompson and by land now or formerly of Margaret Sancry, twenty feet; and southwestwardly by land now or formerly of the heirs of David Packard, thirty-four and $\frac{92}{100}$ feet: containing six hundred and ninety-eight square feet, more or less.

X

D R

trall

No. 24.

A parcel of land now or formerly belonging to the HEIRS OF DAVID PACKARD, bounded as follows, viz: — Northwestwardly by Kirkland street, there measuring nineteen and $\frac{98}{100}$ feet; northeastwardly by land now or formerly of Albion P. Ham, thirty-four and $\frac{92}{100}$ feet; southeastwardly by land now or formerly of Margaret Sancry and by land now or formerly of the heirs of Jabez W. Pierce, twenty and $\frac{8}{100}$ feet; and southwestwardly by land now or formerly of Benjamin C. White, thirty-four and $\frac{17}{100}$ feet: containing six hundred and ninety-two square feet, more or less.

trall

No. 26.

A parcel of land now or formerly belonging to BENJAMIN C. WHITE, bounded as follows, viz: — Northwestwardly by Kirkland street, there measuring twenty and $\frac{6}{100}$ feet; northeastwardly by land now or formerly of the heirs of David Packard, thirty-four and $\frac{17}{100}$ feet; southeastwardly by land now or formerly of the heirs of Jabez W. Pierce and by land now or formerly of William Parker, twenty and $\frac{18}{100}$ feet; and southwestwardly by land now or formerly of Frederick A. W. Gay, thirty-four and $\frac{37}{100}$ feet: containing six hundred and ninety square feet, more or less.

X

D R

trall

Kirkland street. Southeast side. No. 28.

A parcel of land now or formerly belonging to FREDERICK A. W. GAY, bounded as follows, viz: — Northwestwardly by Kirkland street, there measuring twenty and $\frac{8}{100}$ feet; northeastwardly by land now or formerly of Benjamin C. White, thirty-four and $\frac{37}{100}$ feet; southeastwardly by land now or formerly of William Parker, three and $\frac{33}{100}$ feet; southwestwardly by land now or formerly of the heirs of Seth Thaxter, $\frac{75}{100}$ of a foot; again southeastwardly by the same, sixteen and $\frac{80}{100}$ feet; and southwestwardly again by land now or formerly of James Hendley, thirty-four and $\frac{39}{100}$ feet: containing six hundred and eighty-three square feet, more or less.

X

F. R.

not thro' wall

Vacant land.

A parcel of land now or formerly belonging to JAMES HENDLEY, bounded as follows, viz: — Northwestwardly by Kirkland street, there measuring twenty and $\frac{16}{100}$ feet; northeastwardly by land now or formerly of Frederick A. W. Gay, thirty-four and $\frac{39}{100}$ feet; southeastwardly by land now or formerly of the heirs of Seth Thaxter and by other land now or formerly of James Hendley, twenty feet; and southwestwardly by land now or formerly of Elizabeth M. S. Tolman, thirty-five and $\frac{75}{100}$ feet: containing seven hundred and four square feet, more or less.

X

D R

No. 32.

A parcel of land now or formerly belonging to ELIZABETH M. S. TOLMAN, bounded as follows, viz: — Northwestwardly by Kirkland street, there measuring twenty and $\frac{4}{100}$ feet; northeastwardly by land now or formerly of James Hendley, thirty-five and $\frac{75}{100}$ feet; southeastwardly by other land now or formerly of James Hendley, three and $\frac{22}{100}$ feet; again northeastwardly by the same, $\frac{80}{100}$ of a foot; southeastwardly again by land now or formerly of Catherine T. Ayers, sixteen and $\frac{78}{100}$ feet; and southwestwardly by land now or formerly of James W. Watson, thirty-five and $\frac{94}{100}$ feet: containing seven hundred and eleven square feet, more or less.

not thro wall

D R.

Kirkland street. Southeast side. No. 34.

A parcel of land now or formerly belonging to JAMES W. WATSON, bounded as follows, viz: — Northwestwardly by Kirkland street, there measuring nineteen and $\frac{98}{100}$ feet; northeastwardly by land now or formerly of Elizabeth M. S. Tolman, thirty-five and $\frac{94}{100}$ feet; southeastwardly by land now or formerly of Catherine T. Ayers and by land now or formerly of the heirs of Mary Jarvis, twenty feet; and southwestwardly by land now or formerly of John Bigelow, thirty-six and $\frac{10}{100}$ feet: containing seven hundred and twenty square feet, more or less.

No. 36.

A parcel of land now or formerly belonging to JOHN BIGELOW, bounded as follows, viz: — Northwestwardly by Kirkland street, there measuring nineteen and $\frac{90}{100}$ feet; northeastwardly by land now or formerly of James W. Watson, thirty-six and $\frac{10}{100}$ feet; southeastwardly by land now or formerly of the heirs of Mary Jarvis and by land now or formerly of Edward H. Dingley, nineteen and $\frac{63}{100}$ feet; and southwestwardly by land now or formerly of Alanson Bigelow, thirty-six and $\frac{31}{100}$ feet: containing seven hundred and fifteen square feet, more or less.

No. 38.

A parcel of land now or formerly belonging to ALANSON BIGELOW, bounded as follows, viz: — Northwestwardly by Kirkland street, there measuring sixteen and $\frac{96}{100}$ feet; northeastwardly by land now or formerly of John Bigelow, thirty-six and $\frac{31}{100}$ feet; southeastwardly by land now or formerly of Edward H. Dingley, seventeen and $\frac{4}{100}$ feet; and southwestwardly by land now or formerly of Josiah Gooding, thirty-six and $\frac{46}{100}$ feet: containing six hundred and eighteen square feet, more or less.

No. 40.

A parcel of land now or formerly belonging to JOSIAH GOODING, bounded as follows, viz: — Northwestwardly by Kirkland street, there measuring sixteen and $\frac{76}{100}$ feet;

northeastwardly by land now or formerly of Alanson Bigelow, thirty-six and $\frac{46}{100}$ feet; southeastwardly by land now or formerly of Edward H. Dingley, sixteen and $\frac{82}{100}$ feet; and southwestwardly by land now or formerly of Louisa Gumpricht, thirty-six and $\frac{60}{100}$ feet: containing six hundred and fourteen square feet, more or less. Kirkland street. Southeast side. No. 40.

wall

A parcel of land now or formerly belonging to LOUISA GUMPRICHT, bounded as follows, viz: — Northwestwardly by Kirkland street, there measuring seventeen and $\frac{62}{100}$ feet; northeastwardly by land now or formerly of Josiah Gooding, thirty-six and $\frac{60}{100}$ feet; southeastwardly by land now or formerly of Edward H. Dingley, seventeen and $\frac{65}{100}$ feet; and southwestwardly by land now or formerly of William and Rosanna Fitzmeyer, thirty-six and $\frac{79}{100}$ feet: containing six hundred and forty-seven square feet, more or less. No. 42.

X

D.R.

has

A parcel of land now or formerly belonging to WILLIAM and ROSANNA FITZMEYER, bounded as follows, viz: — Northwestwardly by Kirkland street, there measuring sixteen and $\frac{86}{100}$ feet; northeastwardly by land now or formerly of Louisa Gumpricht, thirty-six and $\frac{79}{100}$ feet; southeastwardly by land now or formerly of Edward H. Dingley, eleven and $\frac{50}{100}$ feet; southwestwardly by land now or formerly of Joshua Mitchell and by land now or formerly of the heirs of Elisha Doane, thirteen feet; northwestwardly by land now or formerly of William Nichols and John Edgell, two and $\frac{70}{100}$ feet; and southwestwardly again by the same, twenty-six and $\frac{10}{100}$ feet: containing six hundred and one square feet, more or less. No. 44.

X

wall

A parcel of land now or formerly belonging to WILLIAM NICHOLS and JOHN EDGELL, bounded as follows, viz: — Northwestwardly by Kirkland street, there measuring twenty-one and $\frac{87}{100}$ feet; northeastwardly by land now or No. 46.

X

D.R.

Kirkland street. Southeast side. No. 46.

formerly of William and Rosanna Fitzmeyer, twenty-six and $\frac{10}{100}$ feet; southeastwardly by the same, two and $\frac{70}{100}$ feet; and southwestwardly by land now or formerly of the heirs of Elisha Doane and by land now or formerly of Charles Hayden, thirty-two and $\frac{30}{100}$ feet: containing three hundred and twenty square feet, more or less.

(no wall)

Wheeler's court. Northwest side. No. 33.

A parcel of land now or formerly belonging to EDWARD H. DINGLEY, bounded as follows, viz: — Southeastwardly by Wheeler's court and by land now or formerly of William H. Adams, there measuring forty-eight and $\frac{85}{100}$ feet; southwestwardly by said land now or formerly of William H. Adams, by land now or formerly of Joshua Mitchell, by land now or formerly of John C. Haynes and by other land now or formerly of Joshua Mitchell, fifty-four and $\frac{30}{100}$ feet; northwestwardly by land now or formerly of William and Rosanna Fitzmeyer, by land now or formerly of Louisa Gumpricht, by land now or formerly of Josiah Gooding, by land now or formerly of Alanson Bigelow and by land now or formerly of John Bigelow, seventy-nine and $\frac{36}{100}$ feet; and northeastwardly by land now or formerly of the heirs of Mary Jarvis, forty-two and $\frac{65}{100}$ feet: containing two thousand eight hundred and three square feet, more or less.

No. 29.

A parcel of land now or formerly belonging to the HEIRS OF MARY JARVIS, bounded as follows, viz: — Southeastwardly by Wheeler's court, there measuring twenty and $\frac{14}{100}$ feet; southwestwardly by land now or formerly of Edward H. Dingley, forty-two and $\frac{65}{100}$ feet; northwestwardly by land now or formerly of John Bigelow and by land now or formerly of James W. Watson, twenty feet; and northeastwardly by land now or formerly of Catherine T. Ayers, forty-two and $\frac{20}{100}$ feet: containing eight hundred and fifty-two square feet, more or less.

X

DR.

wall

A parcel of land now or formerly belonging to CATHERINE T. AYERS, bounded as follows, viz: — Southeastwardly by Wheeler's court, there measuring nineteen and $\frac{95}{100}$ feet; southwestwardly by land now or formerly of the heirs of Mary Jarvis, forty-two and $\frac{20}{100}$ feet; northwestwardly by land now or formerly of James W. Watson and by land now or formerly of Elizabeth M. S. Tolman, twenty and $\frac{6}{100}$ feet; and northeastwardly by land now or formerly of James Hendley, forty-one and $\frac{60}{100}$ feet: containing eight hundred and thirty-eight square feet, more or less. Wheeler's court. Northwest side. No. 27.

X
D. R.

A parcel of land now or formerly belonging to JAMES HENDLEY, bounded as follows, viz: — Southeastwardly by Wheeler's court, there measuring twenty and $\frac{10}{100}$ feet; southwestwardly by land now or formerly of Catherine T. Ayers and by land now or formerly of Elizabeth M. S. Tolman, forty-two and $\frac{40}{100}$ feet; northwestwardly by said land now or formerly of Elizabeth M. S. Tolman and by other land now or formerly of James Hendley, twenty and $\frac{2}{100}$ feet; and northeastwardly by land now or formerly of the heirs of Seth Thaxter, forty-two and $\frac{30}{100}$ feet: containing eight hundred and fifty square feet, more or less. No. 25.

X
D.

A parcel of land now or formerly belonging to the HEIRS OF SETH THAXTER, bounded as follows, viz: — Southeastwardly by Wheeler's court, there measuring nineteen and $\frac{96}{100}$ feet; southwestwardly by land now or formerly of James Hendley, forty-two and $\frac{30}{100}$ feet; northwestwardly by other land now or formerly of James Hendley and by land now or formerly of Frederick A. W. Gay, twenty feet; and northeastwardly by said land now or formerly of Frederick A. W. Gay and by land now or formerly of William Parker, forty-two and $\frac{45}{100}$ feet: containing eight hundred and forty-seven square feet, more or less. No. 23.

X
D. R.

Wheeler's court. Northwest side. No. 21.

A parcel of land now or formerly belonging to WILLIAM PARKER, bounded as follows, viz: — Southeastwardly by Wheeler's court, there measuring twenty and $\frac{16}{100}$ feet; southwestwardly by land now or formerly of the heirs of Seth Thaxter, forty-one and $\frac{70}{100}$ feet; northwestwardly by land now or formerly of Frederick A. W. Gay and by land now or formerly of Benjamin C. White, twenty and $\frac{4}{100}$ feet; and northeastwardly by land now or formerly of the heirs of Jabez W. Pierce, forty-one feet: containing eight hundred and thirty-one square feet, more or less.

No. 19.

A parcel of land now or formerly belonging to the HEIRS OF JABEZ W. PIERCE, bounded as follows, viz: — Southeastwardly by Wheeler's court, there measuring nineteen and $\frac{60}{100}$ feet; southwestwardly by land now or formerly of William Parker, forty-one feet; northwestwardly by land now or formerly of Benjamin C. White and by land now or formerly of the heirs of David Packard, nineteen and $\frac{68}{100}$ feet; and northeastwardly by land now or formerly of Margaret Sancry, thirty-nine and $\frac{70}{100}$ feet: containing seven hundred and ninety-three square feet, more or less.

No. 17.

A parcel of land now or formerly belonging to MARGARET SANCRY, bounded as follows, viz: — Southeastwardly by Wheeler's court, there measuring twenty and $\frac{34}{100}$ feet; southwestwardly by land now or formerly of the heirs of Jabez W. Pierce, thirty-nine and $\frac{70}{100}$ feet; northwestwardly by land now or formerly of the heirs of David Packard and by land now or formerly of Albion P. Ham, twenty and $\frac{32}{100}$ feet; and northeastwardly by land now or formerly of the estate of Thomas Thompson, thirty-eight and $\frac{80}{100}$ feet: containing seven hundred and ninety-seven square feet, more or less.

No. 15.

A parcel of land now or formerly belonging to THE

ESTATE OF THOMAS THOMPSON, bounded as follows, viz: — Southeastwardly by Wheeler's court, there measuring twenty and $\frac{50}{100}$ feet; southwestwardly by land now or formerly of Margaret Sancry, thirty-eight and $\frac{80}{100}$ feet; northwestwardly by land now or formerly of Albion P. Ham and by land now or formerly of George D. Welles, twenty and $\frac{15}{100}$ feet; and northeastwardly by land now or formerly of the heirs of Joseph Gavett, thirty-eight and $\frac{50}{100}$ feet: containing seven hundred and eighty-five square feet, more or less. Wheeler's court. Northwest side. No. 15.

A parcel of land now or formerly belonging to the HEIRS OF JOSEPH GAVETT, bounded as follows, viz: — Southeastwardly by Wheeler's court, there measuring thirty-seven and $\frac{2}{100}$ feet; southwestwardly by land now or formerly of the estate of Thomas Thompson, thirty-eight and $\frac{50}{100}$ feet; northwestwardly by land now or formerly of George D. Welles, by land now or formerly of Isaac Adams and by land now or formerly of Ann D. Rhodes, thirty-nine and $\frac{60}{100}$ feet; and northeastwardly by land now or formerly of Martha A. Hawes, thirty-seven feet: containing one thousand four hundred and forty-eight square feet, more or less. Nos. 13, 11.

A parcel of land now or formerly belonging to MARTHA A. HAWES, bounded as follows, viz: — Southeastwardly by Wheeler's court, there measuring sixty-three and $\frac{71}{100}$ feet; southwestwardly by land now or formerly of the heirs of Joseph Gavett, thirty-seven feet; northwestwardly by land now or formerly of Ann D. Rhodes, by land now or formerly of William Moorhead and by land now or formerly of Mary A. Whitney, thirty-five and $\frac{12}{100}$ feet; northeastwardly by said land now or formerly of Mary A. Whitney, one foot; again northwestwardly by the same, nine feet; southwestwardly by the same, one foot; northwestwardly again by land now or formerly of George Paul, seventeen and $\frac{57}{100}$ Nos. 9, 7.

Wheeler's court. Northwest side. Nos. 9, 7.

feet; and northeastwardly by land now or formerly of the heirs of William Bollman, thirty-five and $\frac{10}{100}$ feet: containing two thousand two hundred and forty-nine square feet, more or less.

No. 5.

A parcel of land now or formerly belonging to the HEIRS OF WILLIAM BOLLMAN, bounded as follows, viz: — Southeastwardly by Wheeler's court, there measuring twenty-nine and $\frac{97}{100}$ feet; southwestwardly by land now or formerly of Martha A. Hawes, thirty-five and $\frac{10}{100}$ feet; northwestwardly by land now or formerly of George Paul, by land now or formerly of Patrick O'Neil and by land now or formerly of Mary A. Shea, twenty-nine and $\frac{65}{100}$ feet; and northeastwardly by land now or formerly of Samuel Meek and by land now or formerly of Bernard Heinemann, thirty-four and $\frac{3}{100}$ feet: containing one thousand and thirty square feet, more or less.

Wheeler's court.

A parcel of land belonging to a person or persons unknown, the same being WHEELER'S COURT, bounded as follows, viz: — Northwestwardly by the northwesterly line of Wheeler's court, there measuring three hundred ninety-three and $\frac{48}{100}$ feet; northeastwardly by Pleasant street, ten and $\frac{22}{100}$ feet; southeastwardly by the southeasterly line of Wheeler's court, three hundred eighty and $\frac{53}{100}$ feet; and southwestwardly by land now or formerly of John Barnard and by land now or formerly of William H. Adams, twenty-four and $\frac{58}{100}$ feet.

Claflen pl.

A parcel of land belonging to a person or persons unknown, the same being CLAFLEN PLACE, bounded as follows, viz: — Northwestwardly by Wheeler's court, there measuring twenty-one and $\frac{25}{100}$ feet; northeastwardly by the northeasterly line of Claflen place, thirty-five and $\frac{75}{100}$ feet; again northwestwardly by the northwesterly line of

Claflen place, one hundred and eighty-five feet; northeastwardly again by Pleasant street, twelve feet; southeastwardly by the southeasterly line of Claflen place, two hundred three and $\frac{78}{100}$ feet; and southwestwardly by the southwesterly line of Claflen place, thirty-nine and $\frac{33}{100}$ feet. Claflen pl.

A parcel of land now or formerly belonging to ALBERT W. NICKERSON, AGNES M. NICKERSON and ALBERT W. NICKERSON GUARDIAN, bounded as follows, viz:—Northwestwardly by Wheeler's court, there measuring twenty feet; northeastwardly by Claflen place, thirty-nine and $\frac{33}{100}$ feet; southeastwardly by land now or formerly of Augustus H. Mather and by land now or formerly of Charles H. Parker, twenty feet; and southwestwardly by land now or formerly of the heirs of Nancy Drayton, forty feet: containing seven hundred and ninety-three square feet, more or less. Wheeler's court. Southeast side. No. 18. (corner of Claflen pl.)

A parcel of land now or formerly belonging to the HEIRS OF NANCY DRAYTON, bounded as follows, viz:—Northwestwardly by Wheeler's court, there measuring twenty feet; northeastwardly by land now or formerly of Albert W. Nickerson, Agnes M. Nickerson and Albert W. Nickerson guardian, forty feet; southeastwardly by land now or formerly of Charles H. Parker and by land now or formerly of Joseph Kelley, twenty feet; and southwestwardly by land now or formerly of the heirs of Marie B. M. DeMontrachy, forty and $\frac{67}{100}$ feet: containing eight hundred and seven square feet, more or less. No. 20.

A parcel of land now or formerly belonging to the HEIRS OF MARIE B. M. DE MONTRACHY, bounded as follows, viz:—Northwestwardly by Wheeler's court, there measuring twenty feet; northeastwardly by land now or formerly of the heirs of Nancy Drayton, forty and $\frac{67}{100}$ feet; southeastwardly by land now or formerly of Joseph Kelley and by land now or No. 22.

Wheeler's court. Southeast side. No. 22.

formerly of George S. Buss and the heirs of Samuel L. Buss, twenty feet; and southwestwardly by land now or formerly of Michael Larkin, forty-one and $\frac{33}{100}$ feet: containing eight hundred and twenty square feet, more or less.

No. 24.

A parcel of land now or formerly belonging to MICHAEL LARKIN, bounded as follows, viz: — Northwestwardly by Wheeler's court, there measuring twenty feet; northeastwardly by land now or formerly of the heirs of Marie B. M. DeMontrachy, forty-one and $\frac{33}{100}$ feet; southeastwardly by land now or formerly of George S. Buss and the heirs of Samuel L. Buss and by land now or formerly of James Spaulding, twenty feet; and southwestwardly by land now or formerly of Daniel Killeen, forty-two feet: containing eight hundred and thirty-three square feet, more or less.

No. 26.

A parcel of land now or formerly belonging to DANIEL KILLEEN, bounded as follows, viz: — Northwestwardly by Wheeler's court, there measuring nineteen and $\frac{66}{100}$ feet; northeastwardly by land now or formerly of Michael Larkin, forty-two feet; southeastwardly by land now or formerly of James Spaulding and by land now or formerly of the heirs of Ozias H. Mather, twenty feet; southwestwardly by land now or formerly of Thomas Hughes and John Maliff, fourteen and $\frac{67}{100}$ feet; northwestwardly by the same, $\frac{33}{100}$ of a foot; and southwestwardly again by the same, twenty-eight feet: containing eight hundred and thirty-seven square feet, more or less.

No. 28.

A parcel of land now or formerly belonging to THOMAS HUGHES AND JOHN MALIFF, bounded as follows, viz: — Northwestwardly by Wheeler's court, there measuring twenty and $\frac{31}{100}$ feet; northeastwardly by land now or formerly of Daniel Killeen, twenty-eight feet; southeastwardly by the same, $\frac{33}{100}$ of a foot: again northeastwardly by the same

fourteen and $\frac{67}{100}$ feet; southeastwardly again by land now or formerly of the heirs of Ozias H. Mather and by land now or formerly of Andrew Hall, twenty feet; and southwestwardly by land now or formerly of James Tobin, forty-three and $\frac{33}{100}$ feet: containing eight hundred and sixty-nine square feet, more or less. Wheeler's court. Southeast side. No. 28.

A parcel of land now or formerly belonging to JAMES TOBIN, bounded as follows, viz:—Northwestwardly by Wheeler's court, there measuring twenty-three and $\frac{58}{100}$ feet; northeastwardly by land now or formerly of Thomas Hughes and John Maliff, forty-three and $\frac{33}{100}$ feet; southeastwardly by land now or formerly of Andrew Hall, four and $\frac{67}{100}$ feet; southwestwardly by land now or formerly of Daniel Copeland, four and $\frac{33}{100}$ feet; northwestwardly by the same, one foot and $\frac{83}{100}$ of a foot; and southwestwardly again by the same, on two lines, thirty-seven and $\frac{67}{100}$ feet and seven and $\frac{21}{100}$ feet: containing six hundred and ten square feet, more or less. No. 30.

D.R.

A parcel of land now or formerly belonging to DANIEL COPELAND, bounded as follows, viz:—Northwestwardly by Wheeler's court, there measuring thirty and $\frac{83}{100}$ feet; northeastwardly by land now or formerly of James Tobin, on two lines, seven and $\frac{21}{100}$ feet and thirty-seven and $\frac{67}{100}$ feet; southeastwardly by the same, one foot and $\frac{83}{100}$ of a foot; again northeastwardly by the same, four and $\frac{33}{100}$ feet; southeastwardly again by land now or formerly of Andrew Hall, nineteen and $\frac{33}{100}$ feet; and southwestwardly by land now or formerly of the heirs of Daniel Rhodes, by land now or formerly of Georgianna Leighton, by land now or formerly of Elijah Brigham and by land now or formerly of John Barnard, on two lines, four and $\frac{36}{100}$ feet and forty-nine and $\frac{92}{100}$ feet: containing one thousand one hundred and thirty-six square feet, more or less. No. 32.

X

DR.

Osborn pl. Northwest side. No. 11.

A parcel of land now or formerly belonging to ANDREW HALL, bounded as follows, viz: — Southeastwardly by Osborn place, there measuring nine and $\frac{67}{100}$ feet; southwestwardly by land now or formerly of Mary C. Crosby, by land now or formerly of George A. Field and by land now or formerly of the heirs of Daniel Rhodes, fifty-three and $\frac{50}{100}$ feet; northwestwardly by land now or formerly of Daniel Copeland, by land now or formerly of James Tobin and by land now or formerly of Thomas Hughes and John Maliff, forty-two and $\frac{21}{100}$ feet; and northeastwardly by land now or formerly of the heirs of Ozias H. Mather, forty-one and $\frac{36}{100}$ feet: containing one thousand and seventy-three square feet, more or less.

No. 10.

A parcel of land now or formerly belonging to the HEIRS OF OZIAS H. MATHER, bounded as follows, viz: — Southeastwardly by Osborn place, there measuring twenty feet; southwestwardly by land now or formerly of Andrew Hall, forty-one and $\frac{36}{100}$ feet; northwestwardly by land now or formerly of Thomas Hughes and John Maliff and by land now or formerly of Daniel Killeen, twenty feet; and northeastwardly by land now or formerly of James Spaulding, forty and $\frac{77}{100}$ feet: containing eight hundred and twenty-one square feet, more or less.

~~No. 9.~~

A parcel of land now or formerly belonging to JAMES SPAULDING, bounded as follows, viz: — Southeastwardly by Osborn place, there measuring twenty feet; southwestwardly by land now or formerly of the heirs of Ozias H. Mather, forty and $\frac{77}{100}$ feet; northwestwardly by land now or formerly of Daniel Killeen and by land now or formerly of Michael Larkin, twenty feet; and northeastwardly by land now or formerly of George S. Buss and the heirs of Samuel L. Buss, forty and $\frac{17}{100}$ feet: containing eight hundred and nine square feet, more or less.

A parcel of land now or formerly belonging to GEORGE S. BUSS and THE HEIRS OF SAMUEL L. BUSS, bounded as follows, viz: — Southeastwardly by Osborn place, there measuring twenty feet; southwestwardly by land now or formerly of James Spaulding, forty and $\frac{17}{100}$ feet; northwestwardly by land now or formerly of Michael Larkin, and by land now or formerly of the heirs of Marie B. M. DeMontrachy, twenty feet; and northeastwardly by land now or formerly of Joseph Kelley, thirty-nine and $\frac{57}{100}$ feet: containing seven hundred and ninety-nine square feet, more or less. Osborn pl. Northwest side. No. 8.

D. R.

A parcel of land now or formerly belonging to JOSEPH KELLEY, bounded as follows, viz: — Southeastwardly by Osborn place, there measuring twenty and 67/100 feet; southwestwardly by land now or formerly of George S. Buss and the heirs of Samuel L. Buss, thirty-nine and $\frac{57}{100}$ feet; northwestwardly by land now or formerly of the heirs of Marie B. M. DeMontrachy and by land now or formerly of the heirs of Nancy Drayton, twenty and 67/100 feet; and northeastwardly by land now or formerly of Charles H. Parker, thirty-eight and $\frac{97}{100}$ feet: containing eight hundred and eleven ~~seven hundred and eighty-five~~ square feet, more or less. No. 7.

Strip of 8 inches added to N.th side of lot - Since on N. side is now by face of brick wall -

A parcel of land now or formerly belonging to CHARLES H. PARKER, bounded as follows, viz: — Southeastwardly by Osborn place, there measuring twenty feet; southwestwardly by land now or formerly of Joseph Kelley, thirty-eight and $\frac{97}{100}$ feet; northwestwardly by land now or formerly of the heirs of Nancy Drayton and by land now or formerly of Albert W. Nickerson, Agnes M. Nickerson and Albert W. Nickerson guardian, twenty feet; and northeastwardly by land now or formerly of Augustus H. Mather, thirty-eight and $\frac{37}{100}$ feet: containing seven hundred and seventy-three square feet, more or less. No. 6.

Suit

Osborn pl. Northwest side. No. 5.

A parcel of land now or formerly belonging to AUGUSTUS H. MATHER, bounded as follows, viz: — Southeastwardly by Osborn place, there measuring twenty feet; southwestwardly by land now or formerly of Charles H. Parker, thirty-eight and $\frac{37}{100}$ feet; northwestwardly by land now or formerly of Albert W. Nickerson, Agnes M. Nickerson and Albert W. Nickerson guardian and by Claflen place, nineteen and $\frac{98}{100}$ feet; and northeastwardly by land now or formerly of Katrina Dertwinkel, thirty-seven and $\frac{82}{100}$ feet: containing seven hundred and sixty-one square feet, more or less.

No. 4.

A parcel of land now or formerly belonging to KATRINA DERTWINKEL, bounded as follows, viz: — Southeastwardly by Osborn place, there measuring twenty feet; southwestwardly by land now or formerly of Augustus H. Mather, thirty-seven and $\frac{82}{100}$ feet: northwestwardly by Claflen place, nineteen and $\frac{98}{100}$ feet; and northeastwardly by land now or formerly of William Nichols and John Edgell, thirty-seven and $\frac{26}{100}$ feet: containing seven hundred and fifty square feet, more or less.

No. 3.

A parcel of land now or formerly belonging to WILLIAM NICHOLS and JOHN EDGELL, bounded as follows, viz: — Southeastwardly by Osborn place, there measuring twenty feet; southwestwardly by land now or formerly of Katrina Dertwinkel, thirty-seven and $\frac{26}{100}$ feet; northwestwardly by Claflen place, nineteen and $\frac{97}{100}$ feet; and northeastwardly by land now or formerly of Asher Ratshesky, thirty-six and $\frac{70}{100}$ feet: containing seven hundred and thirty-nine square feet, more or less.

No. 2.

A parcel of land now or formerly belonging to ASHER RATSHESKY, bounded as follows, viz: — Southeastwardly by Osborn place, there measuring twenty feet; southwestwardly

by land now or formerly of William Nichols and John Edgell, thirty-six and $\frac{70}{100}$ feet; northwestwardly by Claflen place, nineteen and $\frac{97}{100}$ feet; and northeastwardly by land now or formerly of Regina Gunzenheiser, thirty-six and $\frac{14}{100}$ feet: containing seven hundred and twenty-eight square feet, more or less. Osborn pl. Northwest side. No. 2.

A parcel of land now or formerly belonging to REGINA GUNZENHEISER, bounded as follows, viz: — Southeastwardly by Osborn place, there measuring twenty feet; southwestwardly by land now or formerly of Asher Ratshesky, thirty-six and $\frac{14}{100}$ feet; northwestwardly by Claflen place, twenty and $\frac{83}{100}$ feet; and northeastwardly by land now or formerly of Abby W. Blake, Almira Blake and Mary P. Blake, thirty-five and $\frac{58}{100}$ feet: containing seven hundred and thirty-two square feet, more or less. No. 1.

A parcel of land belonging to a person or persons unknown, the same being OSBORN PLACE, bounded as follows, viz: — Northwestwardly by the northwesterly line of Osborn place, there measuring three hundred fifteen and $\frac{15}{100}$ feet; northeastwardly by Pleasant street, twenty feet; southeastwardly by the southeasterly line of Osborn place, three hundred one and $\frac{8}{100}$ feet; and southwestwardly by land now or formerly of Henry Morgan and by land now or formerly of Mary C. Crosby, twenty-five and $\frac{12}{100}$ feet. Osborn pl.

A parcel of land now or formerly belonging to the HEIRS OF SAMUEL R. M. HOLBROOK, bounded as follows, viz: — Northwestwardly by Osborn place, there measuring forty feet; northeastwardly by land now or formerly of the Proprietors of Model Lodging House, sixty-eight and $\frac{50}{100}$ feet; southeastwardly by land now or formerly of Ann D. Rhodes, thirty-two and $\frac{75}{100}$ feet: southwestwardly by Indiana place, eleven and $\frac{17}{100}$ feet; northwestwardly by Southeast side. Nos. 12, 13.

Osborn pl. Southeast side. Nos. 12, 13.

land now or formerly of Gardner Brewer, twelve and $\frac{25}{100}$ feet; again southwestwardly by the same, eight and $\frac{59}{100}$ feet; southeastwardly by the same, seven and $\frac{66}{100}$ feet; again southwestwardly by land now or formerly of Henry Morgan, on three lines, twenty-three and $\frac{50}{100}$ feet, one foot and $\frac{37}{100}$ of a foot and thirteen and $\frac{92}{100}$ feet; northwestwardly by the same, eight and $\frac{58}{100}$ feet; and southwestwardly again by the same, thirty and $\frac{92}{100}$ feet: containing two thousand nine hundred and sixty-three square feet, more or less.

The said parcels of land are shown on plans made by Thomas W. Davis, City Surveyor, numbered respectively 1, 2, 3, 4, 5 and 6, each bearing date May 3, 1869, and deposited in the office of the said City Surveyor.

To have and to hold the same to the said City of Boston, its successors and assigns, to its and their sole use and behoof forever, agreeably to the provisions of the said Act.

I, , Mayor of the City of Boston, do hereby approve of the foregoing instrument and of the action of the City Council in the premises; and in accordance with the provisions of the Act referred to in said instrument, I hereby certify that the lands described in said instrument were and are taken pursuant to the provisions of the said Act.

In witness whereof I have caused the corporate seal of the City of Boston to be hereto affixed, and have hereunto set my hand this day of , in the year of our Lord one thousand eight hundred and .

Mayor of the City of Boston.

Ordered, That, in the month of January, in the year 1870, there shall be appointed a joint committee of the City Council consisting of two members of the Board of Aldermen and three members of the Common Council, who shall be authorized to contract, with the approval of His Honor the Mayor, for filling all the streets and places on the territory bounded on the northeast by Pleasant street, on the east by Washington street, on the south by Dover street, and on the west and northwest by Tremont street, to the grade shown on the plan made by the City Surveyor, dated May 3, 1869; and the cellars, back-yards and vacant lots to the grade of at least twelve feet above mean low water; also for raising and underpinning such of the houses and other buildings on said territory as they shall deem necessary to the preservation of the public health. Said committee shall also be authorized, with the approval of His Honor the Mayor, to appoint one or more persons who shall, under the direction of said committee, superintend the work to be performed by the city on the Suffolk Street District. The compensation of the person or persons so appointed shall be fixed by said committee, subject to the approval of the Mayor.

Ordered, That the Treasurer be authorized to borrow, under the direction of the Committee on Finance, the sum of five hundred thousand dollars, to be applied to raising the territory and buildings on the Suffolk Street District, and paying for any estates on said district taken under the provisions of chapter 277 of the acts of the year 1868, and for the compensation of the persons appointed to supervise and direct said work.

308. 1867 Church St Act

CHAPTER 277, 1868.

Suffolk St Act

340. 1873 Northampton St Act

An Act for the Abatement of a Nuisance in the City of Boston, and for the Preservation of the Public Health in said City.

Be it enacted, etc., as follows:

Section 1. The city of Boston may purchase or otherwise take the lands, or any of them, not within the limits of the Boston and Albany Railroad, in said city, which are below the grade of eighteen feet above mean low water, and all estates, any part of which is below said grade, with the buildings and other fixtures on the land so purchased or taken, situated and lying within the district, which is bounded on the northeast by Pleasant street, on the east by Washington street, on the south by Dover street, and on the west and northwest by Tremont street. Said city shall, within sixty days from the time they shall take any of said lands, file in the office of the registry of deeds for the county of Suffolk a description of the lands so taken, as certain as is required in a common conveyance of lands, and a statement that the same are taken pursuant to the provisions of this act, which said description and statement shall be signed by the mayor of said city; and the fee of title to all lands so taken shall vest in the city of Boston; and if any party whose land is taken, shall agree with the said city upon the damage done to him by the said taking, the same shall be paid to him by the said city forthwith. And it shall be the duty of the city of Boston forthwith to raise the grade of said territory so purchased or taken, laying out and filling

Boston may take certain lands to abate nuisance.

Boston to file description of lands in registry of deeds.

If damages are agreed upon, to be paid forthwith.

Grade to be raised.

up the same with good materials, with reference to a complete drainage thereof, so as to abate the present nuisance, and to preserve the health of the city, and in no wise to affect injuriously the lands of the Commonwealth or its grantees in the Back Bay, or the system of drainage therein.

Lands of State not to be injured.

Parties in interest may file bill in equity in S. J. court.

SECTION 2. Any person entitled to any estate in any part of the land so taken may at any time within one year from the time when the same shall be taken, as well in his own behalf as in behalf of all other persons having estates in the land so taken, file a bill in equity in the supreme judicial court, in the county of Suffolk, setting forth the taking of the complainant's land, and the condition of the same in respect to its capacity for drainage, and whether the complainant claims any and what damages against the city of Boston, or the Boston Water Power Company, or any other corporation or person, by reason of any and what wrongful act or omission by their causing a diminution in the value of his land at the time of said taking, and praying an assessment of damages against such parties. And upon the filing of such a bill, the said court shall cause notice of the pendency of said bill to be given to the parties named therein as defendants, according to the course of courts of equity, and also public notice thereof to all persons in whose behalf such bills shall be filed, to appear and become parties thereto, if they shall think fit to do so. Said court shall prescribe how such public notice shall be given, and what length of time shall be allowed for appearing and becoming a party to such suit. Any party failing so to appear and become a party within the time prescribed by the court shall be forever barred from recovering any damages on account of such taking. Each person so appearing and becoming a party shall file a written description of the land in which he claims an estate, together with a plan thereof, so as clearly to distinguish the

Court to give the usual notice.

Parties failing to appear, to be forever barred.

Description of lands to be filed.

same from all other lands, and shall also declare what estate he claims therein. If he claims that the value of said lands at the time of taking the same was lessened by any unlawful act or omission of the city of Boston or the Boston Water Power Company, or any other corporation or person, so that the value of the land, in its condition when taken, would not be a just compensation for all the estate and rights of the party in and in reference to the same, such party shall also state what such injury is, and how and by whom the same had been or is caused, and what right or title of the party is violated, and what amount of damages in gross is claimed by him, as compensation therefor, from each of the parties defendant.

If of less value by act of city or Boston Water Power Company, facts to be stated, etc.

SECTION 3. Upon the expiration of the time allowed for appearance to the said bill, the said court shall appoint three commissioners, who shall receive such compensation as the said court shall fix, to be paid by the city of Boston.

Commissioners to be appointed by the court and paid by city.

SECTION 4. It shall be the duty of the said commissioners, after due notice, to hear each of the said parties, including the said city of Boston, and the said Boston Water Power Company, and other parties named as defendants, and to assess the present value of each parcel of the said land claimed by any party so appearing, with its capacity for drainage in its present condition; and the amount in gross, if any, of damages done to such parcel of land by reason of any unlawful act or omission of the city of Boston, or the Water Power Company, or any other party defendant, affecting its value at the time of said taking.

Commissioners to hear the parties and assess damages.

SECTION 5. Said commissioners, or the major part of them, shall make report to the said court of their doings, and when requested by any party, of the evidence touching any exception intended to be taken by him.

Commissioners to report to the court.

If report excepted to, trial to be had.

SECTION 6. Any party aggrieved may either except to the report of the said commissioners, and have the exception heard and determined by the said court, according to its course as a court of equity, or may apply to said court to have proper issues framed and tried by a jury, and proceeded in as in other cases of issues ordered by said court. And on the trial of any such issue, the report of the commissioners respecting its subject-matter shall be *prima facie* evidence of what is therein stated.

Report to be *prima facie* evidence.

Separate decrees for damages to be entered against different defendants.

SECTION 7. When it shall be finally determined what amount of damages any party is entitled to recover against the city of Boston, or the Boston Water Power Company, or any other party defendant, a separate decree shall be entered accordingly, and execution therefor shall be issued, without regard to the pendency of the claims of any other party or parties, or of other claims of such complainant.

Costs, in trial by jury.

SECTION 8. If any party shall elect a jury, he shall recover his legal costs, if the award of the commissioners shall be altered in his favor; otherwise, he shall be liable for the legal costs of the other party or parties.

Boston not to be exempted from liability to abutters.

SECTION 9. Nothing in this act shall be construed as exempting the city of Boston from any obligation it would otherwise be under, to make compensation to the owners of lands abutting on or near to the territory described in the first section of this act, for any injury it may do to such lands in any acts of raising, filling or draining said territory or any part thereof.

If damages are claimed from the State, allegations to be made in separate article in bill.

SECTION 10. If any party shall allege that the value of his land, at the time of the said taking, had been diminished by any act or omission of the Commonwealth or its agents or officers, for which diminution the Commonwealth ought

to make him compensation, he shall make the allegations relating thereto in a separate article of the bill, in the nature of a petition of right against the Commonwealth; and the court shall cause notice thereof to be served upon the attorney-general. And the attorney-general shall appear, and may make a separate answer thereto; and the commissioners appointed by the court to assess damages under this act are hereby empowered to make a separate report of the damages, if any, caused to any party, by any act or omission for which the Commonwealth is responsible, and shall, at the request of the attorney-general, report the evidence, together with the grounds of their opinion why the Commonwealth ought to pay the same. And it shall be the duty of the supreme judicial court to instruct the said commissioners on any matter of law involved in their decision, at the request of any party or of the commissioners, and the proceedings shall be conformed as nearly as possible to those in suits in equity. And the final report of the commissioners on the subject of the claims upon the Commonwealth shall be filed in court in the cause, and a duplicate thereof transmitted to his excellency the governor. And if, in the opinion of the court, it is reasonable that the Commonwealth bear any part of the costs or expenses, the same shall be certified with the said report.

Attorney-general to be notified and make separate answer.

Separate report to be made.

S. J. C. to instruct commissioners in matters of law.

Report to be filed in court and sent to governor.

Costs.

SECTION 11. Said court may make all orders and decrees necessary to carry into full effect the intent of this act, and may, at its discretion, at any stage of the proceedings, order a party to give security for the payment of damages or costs.

Court to make orders, and may require security for costs, etc.

SECTION 12. All legal costs which shall accrue in proceedings under this act, not otherwise provided for, shall be paid as the said court shall order.

Costs to be paid as court orders.

Railways may be laid to transport earth.

SECTION 13. The city of Boston is hereby authorized to lay railway tracks through any street or streets of said city, and to maintain them so long as it may be necessary, to enable them to transport earth and other material to fill up the district aforesaid, under the provisions of this act.

Lands to be taken within three years.

SECTION 14. All lands taken under this act, otherwise than by purchase, shall be taken within three years from the passage thereof.

SECTION 15. This act shall take effect upon its passage.

Approved June 4, 1868.